This volume was donated to LLMC
to enrich its on-line offerings and
for purposes of long-term preservation by

Hawaii State Archives

ARCHIVES OF HAWAII

REPORT

OF THE

COMMISSIONER OF PUBLIC LANDS

OF THE

TERRITORY OF HAWAII

FOR THE

TWO YEARS ENDING DECEMBER 31, 1924

TERRITORY OF HAWAII,

Office of the Commissioner of Public Lands,
Honolulu, T. H., February 16, 1925.

His Excellency W. R. Farrington,
Governor of Hawaii;
The Honorable President and
Members of the Senate;
The Honorable Speaker and
Members of the House of Representatives.

Greetings:

Permit me to transmit herewith a report, covering the activities of the office of the Commissioner of Public Lands during the two-year period from January 1, 1923, to December 31, 1924.

In preparing this report, I have deviated somewhat from the form used in previous reports in which the details of each transaction were given. In general only summaries of the various activities are given herein, making the report much more condensed, though I believe fully as valuable. Anyone interested in the details of any transaction may secure full particulars from the Land Office records.

The object in eliminating in this report many of the details heretofore published, is to accomplish the saving of the great amount of time of the office force which the compilation of such details requires, which is urgently needed to keep abreast with the current work of the office, and also to effect a very considerable saving in the cost of publication.

The provisions of the laws relating to Public Lands require the functioning of a considerable number of units of the department organization in connection with each of the more important transactions.

There is presented herewith a chart showing the organization provided for conducting the business of the office. This chart is designed to show not only the units directly under the control of the Commissioner of Public Lands, but is intended to show the interlocking boards, divisions and agencies as well as the central organization. (See page XIV.)

The subagents on the various Islands are the direct points of contact between the Commissioner and the homesteader, the lessee or purchaser or other applicant for Public Lands. They receive applications, make collections, conduct auction sales, inspect homesteads and make reports and recommendations to the Commissioner. They are also agents and appraisers for the Farm Loan Board of which the Commissioner is the present

chairman. The subagent for Oahu is also Chief Clerk of the main office where eight clerks are employed. The subagent for the island of Hawaii is provided with two assistants while the subagents for Maui and Kauai operate alone with occasional clerical assistance.

The land laws require that the more important projects proposed by the Commissioner, including exchanges, land sales and leases of large areas, be passed upon by the Land Board, a body consisting of six members appointed by the Governor. This board, the personnel of which is given elsewhere in this report, consists of capable, conscientious and public spirited citizens who devote, without compensation, considerable time to the consideration of projects relating to public lands. The Board meets at the call of the Commissioner, generally once each month. The business is usually dispatched in one day but occasionally sessions lasting two or three days are held when especially important projects are under consideration. I would be pleased if the members of this Board were adequately compensated for their time by legislative appropriation.

The valuation of public lands to be sold or private lands to be purchased for public purposes is made by a Board of Appraisers consisting of three members appointed by the Governor. Such a Board is provided for each County.

The Divisions of Hydrography and Topography are the mediums through which the Territory cooperates with the United States Geological Survey in a study of our water resources and in making contour maps of the various Islands. Separate reports covering the activities of these Divisions are appended to this report.

The Sugar Expert is attached to the office of the Governor but is included in the organization chart on account of his close cooperation in an advisory capacity in all matters relating to homesteaders' crop contracts which require the approval of the Governor and Land Commissioner.

The Boundary Commissioners hear testimony and function as judges and determine boundaries of lands when applications for boundary settlements are filed. These officials are appointed by the Governor, there being one for each County. The records of the cases and decisions are filed with the Commissioner of Public Lands.

During recent years the Land Commissioner has been charged with the expenditure of all money appropriated by the Legislature for the construction of roads in homestead and house-lot tracts. Such projects undertaken during the last biennium amounted to $767,600.00. As the Commissioner is not provided with an engineering force necessary for the direct handling of this work, the object is accomplished by cooperation with the various Boards of Supervisors and the County Engineers.

The receipts of the Land Office from all sources for the biennium amounted to $1,399,147.12. The comparative receipts for biennial periods beginning January 1, 1915, are shown graphically herein. (See Schedule T.)

Each period shows an increase in the volume of business conducted by the department. Each parcel of land leased or sold adds to the voluminous records that must be kept. Very little of the Public Lands is sold outright but most of it is disposed of under agreements of sale bearing conditions which require the recurring attention of the Commissioner and his assistants during a period of years before patent is finally issued.

Summaries of the more important activities of the office during the biennium are given under the following headings:

Land Patents: Land Patents are issued to all parties who acquire title to public land by any of the various methods provided by law.

There were 439 Land Patents issued. Three Hundred Eighty-five were to purchasers of Public Lands totaling 5,574.67 acres, for a consideration of $282,448.90. Of these, 201 were on homesteads of a total area of 5,368.66 acres valued at $116,896.01; 43 on Preference Right claims of a total area of 43.771 acres valued at $18,709.99; 4 of which were paid for on the installment plan; 141 were on lots sold at auction having a total area of 192.036 acres valued at $146,842.70, 39 of which were paid for on the installment plan; 6 were issued in Confirmation of Land Commission Awards having a total area of 46.064 acres, on 2 of which a commutation of $99.00 was paid; 10 were for Compromises and Equitable settlements in adjustment of boundary disputes and exchanges in compromise on overlapping areas, whereby the Territory acquired 52.592 acres, plus a cash consideration of $177.50, and conveyed 64.588 acres; 38 were for Land Exchanges whereby the Territory conveyed 86.876 acres, plus a cash consideration of $653.36 and acquired 53.067 acres required for public purposes, plus a cash consideration of $1,341.29. (See Schedule A.)

Conveyances to the Territory By Deed: Heretofore all deeds to and from the Territory were prepared in the office of the Attorney General. During the past two years, however, this work has been done in the Land Office, 71 deeds conveying land to the Territory being drawn. In addition to these conveyances, 8 parcels were acquired by condemnation and one Land Court Application was completed, making a total of 80 conveyances to the Territory of land required for public purposes.

Of these conveyances, 28 were by direct deed conveying 1,406.01 acres for $98,578.09 consideration; 43 were exchange deeds conveying 105.296 acres, plus a cash consideration of

$753.36 to the Territory in exchange for 139.634 acres, plus a cash consideration of $1,341.29. The acquisition through condemnation involved 10.029 acres for $25,556.20 consideration and 1 Land Court matter was for perfecting the Territory's title to the Lahainaluna lands involving 2,573.09 acres.

It will be noted that the majority of these transactions were to acquire lands for roads and school sites. (See Schedule B.)

Auction Sales: All notices of sales at public auction are advertised for a period of 30 days prior to the date set for such sale. A total of 182 such notices of sale were advertised and 166 resulted in sales, there being no bidders in response to 12 of the notices and 4 notices being withdrawn after advertising.

A total of 214 General Leases and 7 Land Licenses involving 28,013 acres were offered at a total upset annual rental of $71,706 and sold for $85,157, an advance of $14,451 in annual rental.

Sixty-four sales of lots for residence purposes, church and cemetery sites and for various business purposes were held. At these sales 285 lots, having a total area of 289.15 acres, were offered at a total upset price of $210,363 and sold for $230,843.75, an increase of $20,480.75. This makes a total increase of $35,331.75 over the upset prices due to competitive bidding at the 166 sales conducted. (See Schedule C.)

Cultivation Agreements Authorized Under Presidential Proclamation of June 24, 1918: No new agreements of this kind were issued and of the 14 previously issued only 3 remain in force the balance having been cancelled or superseded by General Leases. However, a total of $262,876.35 was collected during the past two years as the Territory's share of the proceeds from crops harvested under such agreements.

Homesteads: Only one new tract was opened for homestead entry during the two-year period. This is known as the Haukalua Tract in South Kona, Hawaii, comprising 13 lots with a total area of 73.44 acres. Nine of these lots were taken up by settlers under the homestead lease plan. Prior to advertising the tract for entry a trail was constructed from the main Government road to serve these lots, at a cost of approximately $1,600. The total cost to the Government of opening the tract, including surveying, advertising, etc., was $2001.88 or $2.74 per acre. (See Schedule S.)

In addition to the new tract opened, this office has continued to encourage prospective settlers to take up vacant lots in homestead tracts previously advertised for entry. These vacant lots comprise those that were not selected at

the original drawing and those that have since reverted to the Territory by cancellation or abandonment. Ninety-one homesteaders have taken a total of 167 such lots, having an area of 2,247.14 acres appraised at $35,055.53, during the past two years. (See Schedule D.)

There are still 464 vacant lots having a total area of 11,159 acres appraised at $71,845 available for homestead entry. These lots, having been once advertised for entry, may be allotted to interested citizens upon application without a drawing. The available lots are distributed throughout the different islands as follows: Hawaii, 255 lots; Maui, 75 lots; Oahu, 17 lots, and Kauai, 117 lots. Information concerning these homesteads may be secured by applying to the subagents whose offices are located at the County seats of the various islands.

Residence Lot Tracts: Until recent years, the Government offered very little public land for sale for residence purposes. This was due to the existence of old leases which covered most of the available lands in the vicinity of our cities and villages where the demand for such building sites would naturally be the greatest. People desiring homesites found it necessary to sublease house lots from the holders of the Government leases. These old leases have now expired and realizing the desirability of promoting the growth of home-owning communities, the Land Office has, during the last few years offered for sale, under favorable terms, many tracts of lots suitable for homesites. These have been readily purchased by citizens who, though heretofore forced to live as tenants, now have comfortable homes of their own. Such tracts will continue to be offered so long as there is a legitimate demand for such available lands.

During the last biennium, 222 residence lots have been sold. These lots, totaling 162 acres, were offered at public auction at a total upset price of $124,591 and sold for $137,273.

In addition to these, many homesites were sold to those entitled to purchase under the provisions of the law relating to Preference Right to Purchase.

Transfers: Applications are frequently received from holders of Government leases or agreements, for permission to transfer their holdings to other individuals or corporations. Such applications are usually approved upon a showing that the transferee is duly qualified and able to carry out the conditions of the contract. One hundred twenty-five such transfers of interests were approved.

Cancellation: It frequently becomes necessary to cancel leases or agreements or other documents affecting the public lands on account of failure of the holders to comply with the

conditions of their contracts. Every reasonable opportunity to make good the delinquency is afforded the delinquent party before such cancellation is effected. However, it was found necessary to take this action in 114 cases during the last two years. (See Schedule E.)

Inspection of Homesteads: One of the duties of the sub-agents is to make a personal inspection from time to time of each unpatented homestead. These inspections are made once or twice a year and a report is made to the Commissioner as to whether the homesteader is complying with the conditions of his agreement. In this way delinquencies are detected and corrected and the reports which are filed with the office copy of the homesteader's agreement are of great assistance in checking prove-up statements when application for patent is filed.

Cultivation and Crop Sale Agreements and Mortgages Affecting Homestead Lands: All instruments conveying, directly or indirectly, any interest in unpatented homestead lands, in order to be valid, must first be approved by the Governor and Commissioner of Public Lands. The same applies to patented lands when it is desired to convey such interest or control to an alien or corporation. In the consideration of the many such documents and agreements submitted for official approval, it is the aim to protect the homesteader's interest so far as possible. In connection with the consideration of cultivating and crop sale agreements, especially, the advice of the Territorial Sugar Expert is sought and many lengthy conferences are held with the interested parties arranging satisfactory terms and conditions.

During the biennial period 470 such agreements between homesteaders and various individuals and corporations were approved. These agreements were mostly in connection with the cultivation or sale of sugar cane or pineapple crops.

In addition to the above, 286 mortgages were approved as well as 17 assignments of agreements, and 19 deeds. (See Schedules F, G, H.)

General Leases and Land Licenses: The leasing of the public lands is of course the greatest source of revenue of the Territory through this office. A list of all the existing General Leases and Land Licenses is presented herein which shows a total of 646,800 acres under lease at an annual rental of $482,794. The collections from this source during the two-year period, including collections under the planting agreements issued under the Presidential Proclamation of June 24, 1918, and tenancies-at-will amounted to $1,082,626, exceeding similar collections of the previous biennium by $122,708.

These leases are all sold at public auction and all leases of areas exceeding 40 acres are approved by the Board of Public Lands before advertising for sale. Leases of agricultural lands may be sold for terms not exceeding 15 years, while for other classes of land the term may not exceed 21 years. (See Schedule I.)

Area of Public Lands: A statement is submitted herewith showing the estimated total area of public lands as of December 31, 1924, to be 1,600,879 acres. (See Schedule J.)

Executive Orders: As occasion arises, areas of public lands are set aside for public purposes by Executive Order of the Governor. The necessary documents are prepared in the Land Office. A list of the reservations so made during the last two years is given herein showing that 47 Executive Orders were issued covering a total of 2,869.617 acres. (See Schedule K.)

Certified Copies: There were 230 certified copies of documents furnished during the last two years; 21 being for official use for which no charge was made and 209 for private parties for which $629.00 in fees was collected. The greater number of these certified copies were of Land Commission Awards and Land Patents in confirmation of same.

Index to Land Commission Awards: A new index to the great number of awards made by the Commissioners to Quiet Land Titles following the Great Mahele is much needed. There are 10 volumes of awards proper and 48 volumes of testimonial records in connection with same. The index now in use was compiled in the early '50s and it is most important that these records be preserved.

In order that a new index may be made eliminating all the errors that have been found in the old index, a double check is being made of the records of these awards of which there are 13,877. This checking is over 60 per cent complete. If funds are made available it is intended to publish the new index in condensed form as there is a demand for such a publication by many of the departments of the Government and the general public. The last edition was published in 1881 and very few of these indexes are now available.

Copying and Indexing Old Deeds: Owing to frequent and sometimes careless handling of valuable old documents by the public in the searching of Land titles, the work of copying and indexing these old papers has been undertaken. The copies will be used for reference and the originals preserved. During the last biennium 1,200 old deeds conveying land to the Government have been copied and are now being checked and indexed.

Land Court Applications: The title to all lands on which applications for Torrens Title have been filed with the Land Court is checked by the Title Clerk of the Land Office to make sure that such applications do not encroach on Government land. Copies of these Land Court applications are furnished by the Attorney General for checking and report. During the biennium 72 such applications were received and checked.

Road Construction: During the last biennium, 39 projects have been undertaken under the road-building program which the Territory is carrying out through the Land Office for the construction of roads to and through homestead and house-lot tracts. These projects involve an expenditure of $767,600.00. Nine projects have been completed at a cost of $442,935 and 24 more projects are under way which involve an expenditure of $320,875. Twenty of the projects undertaken in the last two years are on the Island of Hawaii, 5 on Maui, 5 on Oahu and 9 on Kauai.

It is a recognized fact that the existence of good roads is a most important factor contributing to the success, satisfaction and convenience of the homesteader or other rural resident and it is unfortunate that the residents of many tracts have had to wait so long for their roads. The policy of the present administration is to construct suitable roads prior to opening a tract for homesteading or residence purposes.

A statement is contained herein covering these road projects, showing the amounts authorized for each Island during the last two years, the total payments to date and the accounts from which these payments have been made. (See Schedule L.)

Homestead Tract Accounts: In recording the receipts from the sale of homesteads, the amounts are segregated by tracts and by Islands. The money so received, after deducting the percentages which are by law diverted for the uses of the Farm Loan Board and the Hawaiian Homes Commission, is available for the construction of homestead roads, therefore these segregations by Islands are called Homestead Road Accounts, such as "Homestead Roads—Maui." The balances of these accounts show at all times the amount available for such road work or for repaying to the General Fund of the Territory amounts advanced for road work by legislative appropriation. A statement is submitted showing the balances of these accounts as of December 31, 1924. (See Schedule M.)

Continuing Appropriations: The appropriations of the legislature advancing money from the General Fund of the Territory for homestead road building, as previously men-

tioned, are classed as continuing appropriations. There are 50 such appropriation accounts on the books of the Land Office, totaling $1,118,495. These accounts include appropriations dating back to 1917. Of the total amount appropriated, road building involving an expenditure of $982,000 has been completed or is now under way. The money advanced from the General Fund by these appropriations must be repaid from the proceeds of sales of homesteads and other public lands. On December 31, 1924, the various Homestead Road Accounts and House Lot Tract Accounts owed to the General Fund of the Territory for such unrepaid advances, the sum of $568,981.98. (For summary of these amounts see Schedule N.)

Collections and Deposits: A statement of the total collections for the past two years, amounting to $1,399,147.12 is shown in Schedule O.

In Schedule P are shown the accounts to the credit of which this amount was deposited with the Territorial Treasurer. The sum of $184,711.84 was transferred to the Farm Loan Surplus Fund and $288,148.83 was transferred for the use of the Hawaiian Homes Commission.

Operating Expense: A statement accounting for the expenditure of funds appropriated for the operating expenses of the office is shown herein as Schedule Q, showing balances of appropriations as of December 31, 1924.

Comparative Statement of Receipts and Expenditures: As a matter of interest a statement is submitted as Schedule T showing the comparative receipts of the office in two-year periods from January 1, 1915, to December 31, 1924. A similar comparison is made of expenditures covering the same period. This comparison is also shown geographically.

Boundary Settlements: Only two applications for the settlement of boundaries were made. Upon application of the Hawaiian Commercial and Sugar Company, the Boundary Commissioner of Maui conducted a hearing as to the boundaries of the Ahupuaa of Halehaku containing 3,725 acres and of Opana-uka containing 342 acres. The decision in this case has been filed in the Land Office.

Upon application of the Trustees of the Estate of B. P. Bishop, the Boundary Commissioner for Oahu has held hearings as to the boundaries of Maluawai, a Lele in the Ili of Waialua, Kalihi, Oahu. This case is still pending.

Appraisals: Reports were made to the Commissioner on account of 112 matters submitted for appraisal. Forty-five of these reports were submitted by the regular appraisal boards appointed by the Governor and 67 were submitted by special boards consisting of the subagents and one other

member appointed by the Commissioner. Sixty-six reports concerned property on Hawaii, 6 on Maui, 20 on Oahu, and 20 on Kauai.

Land Board Meetings: A total of 16 meetings of the Land Board were held at the call of the Commissioner during the two years. At these meetings proposals for 97 leases, 70 applications to purchase, and 40 propositions of land exchange were considered. In addition approval was given to proposals of the Commissioner for the sale of 376 lots for residence and business purposes.

A statement showing operating expenses of the Board during the two years is shown as Schedule R.

There is no way of visualizing to a reader of this report the amount of application and painstaking detail necessary on the part of the office organization to put through the many transactions relating to public lands recorded herein. The issuance of a Land Patent, Deed, Lease, Agreement or Contract is only the evidence of the completion of all the work on the part of the different units of the organization required to produce such a document, and the culmination of all the planning, thought and patience necessary to adjust all the elements that enter into each transaction. There is necessarily much untold history back of the statement "Patent issued."

The office force has not been increased in proportion to the increase in the volume of business handled and the department is therefore undermanned, but through the loyal cooperation of the personnel of the organization, we have been able to effectively carry out the duties of the office.

Respectfully,

C. T. BAILEY,
Commissioner of Public Lands.

ORGANIZATION.

OFFICE OF THE COMMISSIONER OF PUBLIC LANDS, TERRITORY OF HAWAII.

LAND OFFICE:

Honolulu—

Hon. Charles T. Bailey	Commissioner of Public Lands
Mr. Archibald A. Dunn	Chief Clerk and Subagent, Oahu
Mr. Ernest E. Goo	Bookkeeper
Mrs. Rachel O'Sullivan	Stenographer
Miss Charlotte N. Steward	Stenographer
Mrs. Annella S. Gilmore	Patent Clerk
Mr. Oliver K. Stillman	Abstract Clerk
Mr. Carl A. Widemann	File Clerk
Mr. George A. Desha	Land Commission Award Clerk
Mr. George E. K. Awai	Clerk

Hawaii—

Mr. Charles H. W. Hitchcock	Subagent
Mr. William G. Aiona	Ranger
Mr. William Wong	Clerk

Maui—

Mr. Frank K. Kalua	Subagent

Kauai—

Mr. John M. Lydgate	Subagent

DIVISION OF HYDROGRAPHY:

Mr. Max H. Carson	Chief Hydrographer

DIVISION OF TOPOGRAPHY:

Mr. Albert O. Burkland	Topographic Engineer in Charge

BOARD OF PUBLIC LANDS:

Mr. J. W. Waldron	Chairman
Mr. Edgar Henriques	Vice-Chairman
Mr. Antonio D. Castro	Secretary
Mr. Thomas E. Cook	Member representing Hawaii
Mr. Hugh Howell	Member representing Maui
Mr. Albert Horner	Member representing Kauai

BOARD OF APPRAISERS:

Honolulu—

Mr. J. E. O'Connor	Chairman
Mr. F. E. Steere	Member
Mr. William H. Hoogs	Member

Hawaii—

Mr. James Henderson	Chairman
Mr. Alexander M. Desha	Member
Mr. Benjamin Rose	Member

Maui—

Mr. W. F. Pogue	Chairman
Mr. Frank Sommerfield	Member
Mr. Frank Stark	Member

Kauai—

Mr. E. H. W. Broadbent	Chairman
Mr. Elmer M. Cheatham	Member
Mr. J. H. Moragne	Member

BOUNDARY COMMISSIONERS:

Mr. Arthur C. Alexander	Island of Oahu
Mr. Daniel H. Case	Island of Maui
Mr. John A. Matthewman	Kohala, Kona and Kau Districts, Hawaii
Mr. W. H. Smith	Hamakua, Hilo and Puna Districts, Hawaii
Mr. Lyle A. Dickey	Island of Kauai

CHART SHOWING ORGANIZATION OF THE OFFICE OF THE COMMISSIONER OF PUBLIC LANDS

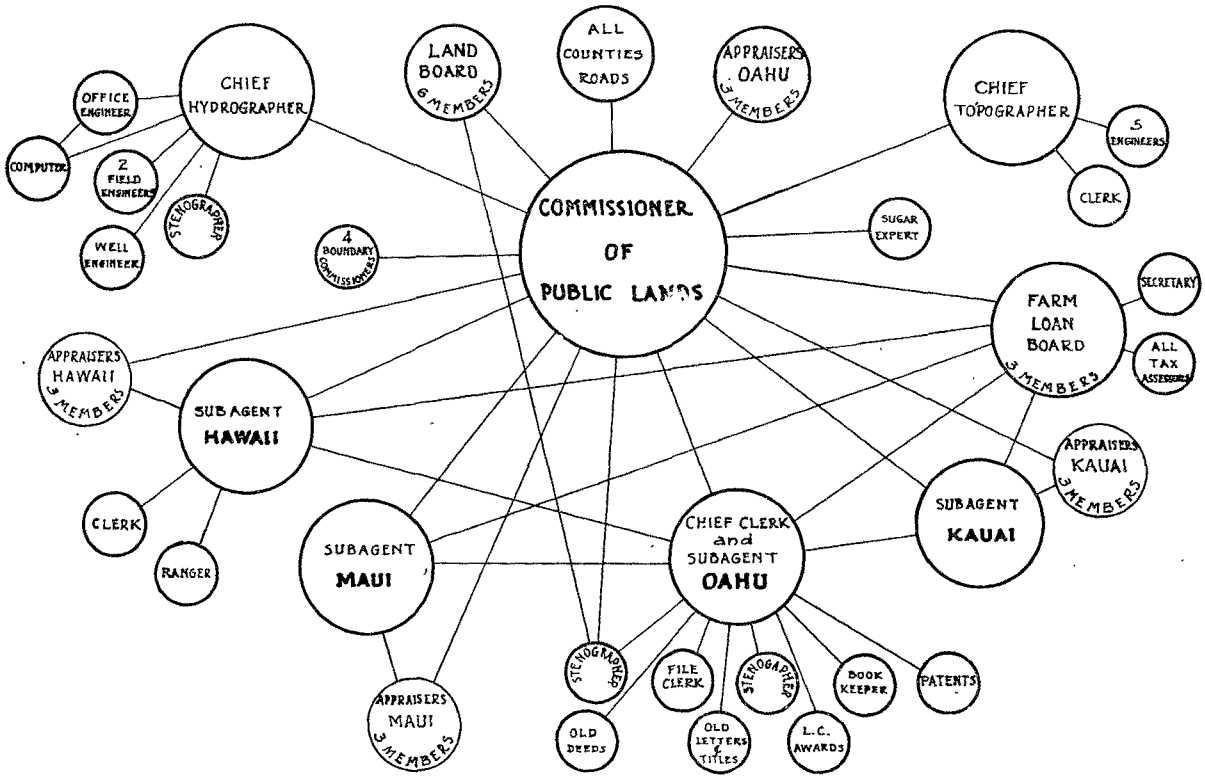

EXPLANATION OF ABBREVIATIONS

FORMS OF AGREEMENTS:

G. L.	General Lease	
R. L.	Revocable License	
L. C. A.	Land Commission Award	
L. P.	Land Patent	
C. O.	Certificate of Occupation	Forms issued to Homesteaders
C. F. A.	Cash Freehold Agreement	
H. L.	Homestead Lease	
R. P. L.	Right of Purchase Lease	
S. A.	Special Agreement	
S. H. A.	Special Homestead Agreement	
S. S. A.	Special Sale Agreement	Form issued to purchasers of lots, other than homesteads.

DISTRICTS:

1	First Land District	North Hilo, South Hilo and Puna, Hawaii.
2	Second Land District	North Kohala, South Kohala and Hamakua, Hawaii.
3	Third Land District	North Kona, South Kona and Kau, Hawaii.
4	Fourth Land District	Islands of Maui, Molokai and Kahoolawe.
5	Fifth Land District	Island of Oahu.
6	Sixth Land District	Island of Kauai.

INDEX

SCHEDULE:		Page
A.	Summary of Land Patents Issued	3
B.	Summary of Conveyances to the Territory by Deed	4
C.	Summary of Sales	5
D.	Summary of Lands Homesteaded:	
	By Districts	6
	By Ancestry	7
E.	Summary of Documents Cancelled	8
F.	Summary of Cultivating and Crop Sale Agreements Affecting Homestead Lands Approved	10
G.	Summary of Mortgages Affecting Home Lands Approved	11
H.	Summary of Deeds and Assignments Affecting Homestead Land Approved	13
I.	List of Existing General Leases and Licenses:	
	First Land District	14
	Second Land District	21
	Third Land District	25
	Fourth Land District	27
	Fifth Land District	31
	Sixth Land District	35
	Classification of Existing Leases and Licenses.	44
	Summary of Existing Leases and Licenses	45
J.	Estimated Total Area of Public Lands	46
K.	Lands Set Aside by Executive Order	47
L.	Report of Road Construction Authorized	49
M.	Statement of Homestead Roads Accounts:	
	Hawaii	53
	Maui	55
	Oahu	56
	Kauai	57
N.	Statement of Continuing Appropriations	58

INDEX—(Continued)

SCHEDULE:		Page
O.	Statement of Receipts	63
P.	Statement of Deposits	64
Q.	Statement of Land Office Expenditures	65
R.	Statement of Land Board Expenditures	66
S.	Statement of Surveying and Opening Homesteads: Cost of Opening Homestead	67
	Expenditures under Expenses Surveying and Opening Homesteads	68
T.	Comparative Statements of Receipts	68
	Above Comparisons Shown Graphically	69
	Report of Chief Hydrographer	70
	Report of Chief Topographer	74



SCHEDULE A

SUMMARY OF LAND PATENT GRANTS ISSUED DURING THE TWO YEARS FROM JANUARY 1, 1923, TO DECEMBER 31, 1924

Patents Issued	On	Area Acres	Consideration	Patents Issued		Area Acres	Consideration
147	Special Homestead Agreements..	3,573.669	$101,565.91				
5	Special Agreements	209.681	5,596.00				
39	Right of Purchase Leases.....	1,235.32	8,909.30	201	Homesteads	5,368.66	$116,896.01
10	Cash Freehold Agreements	349.99	824.80				
				33	Beach Lots	19.122	16,627.05
81	Special Sale Agreements ..... (On Time Payments)	67.123	56,976.30	4	Preference Rights	2.187	3,743.40
				44	Town and House Lots	45.814	36,605.85
				1	Abutting Owner	.204	40.00
				4	Beach Lots	.573	485.00
				2	Cannery Sites	56.05	9,226.00
				13	Church and Cemetery Purposes..	10.458	1,041.00
				1	Dairy Purposes	3.10	250.00
103	Cash Purchases	168.684	108,576.59	1	Hotel Purposes	6.74	1,410.00
				39	Preference Rights	41.584	14,966.59
				3	Railroad Purposes	2.428	52,601.00
				2	Reservoir and Camp Sites	3.38	111.00
				37	Town and House Lots.....	44.167	28,446.00
				1	Cemetery Purposes	4.60	Plus a cash consideration to the Territory of $1,341.29
				2	Park Purposes	6.717	
38	Land Exchanges—Conveying an area of 86.876 acres, plus a cash consideration of $653.36 to acquire for public use.			23	Road Purposes	16.701	
				12	School Purposes	25.049	
10	Compromises and Equitable Settlements, covering an area of 64.588 acres.			10	Settling boundary disputes and exchanges in compromises on overlapping area, whereby the Territory acquired an area of 52.592 acres plus a cash consideration of $177.50.		
				4	Fee Simple	44.482	
6	In confirmation of Land Commission Awards	46.064	99.00	2	Subject to Government commutation	1.582	99.00

SCHEDULE B

SUMMARY OF CONVEYANCES TO THE TERRITORY OF HAWAII BY DEED AND ACQUISITION BY CONDEMNATION OF LAND REQUIRED FOR PUBLIC PURPOSES DURING THE TWO YEARS FROM JANUARY 1, 1923, TO DECEMBER 31, 1924

No.	Documents Received	Area Acres (Received)	Consideration (Paid out)		Purposes (Required for)	Area Acres	Consideration	Remarks
28	Straight Deeds...	1,406.01	$ 98,578.09	1	Harbor Improvements	.294	$27,017.50	
				1	Federal Leprosarium	640.00	.....	
				1	Forest Reserve	737.00	4,749.40	
				1	Prison Farm	13.172	28,923.13	
				1	Reservoir	.47	165.00	
				14	Roads	1.79	7,435.38	
				8	Schools	13.204	30,286.68	
				1	Perfect Title	.08	1.00	
43	Exchange Deeds..	105.296	753.36	1	Cemetery	4 60	.....	139.634 acres, conveyed in exchange by Land Patent, $1,341.29 paid into the Territory to equalize these exchanges.
				5	Compromises	52.229	100.00	
				2	Parks	6.717	.....	
				23	Roads	16.701	353.36	
				12	Schools	25.049	300.00	
8	Condemnations ...	10.029	25.556.20	2	Schools	4.487	20,500.00	
				3	Roads	3.842	3,271.20	
				3	Waikiki Rec. Project	1.700	1,785.00	
1	Certificate of Title to Lahainaluna School	2,573.20						
80		4,094.535	$124,887.65					

SCHEDULE C

SUMMARY OF NOTICES OF SALES ADVERTISED DURING THE TWO YEARS FROM JANUARY 1, 1923, TO DECEMBER 31, 1924

					Total Area (Acres)	Upset	Sold for	Increase
183 Notices of Sales were advertised.	182 were for Auction Sales.	166 Auction Sales received bidders.	102 Resulted in the sale of	214 General Leases	28,013.00	$ 71,320.00	$ 85,395.00	$14,075.00
				7 Licenses for wood, water, and rights-of-way	.....	386.00	762.00	376.00
			64 Resulted in the sale of	222 Lots sold on time payment on which 217 Special Sale Agrements were issued	162.255	124,591.50	137,273.75	12,682.25
				63 Lots sold for cash on which 63 Land Patents were issued	126.896	85,771.50	93,570.00	7,798.50
						$282,069.00	$317,000.75	$34,931.75
		12 Auction Sales received no bidders.	8 were for 15 Leases					
			1 was for 1 Bean License					
			3 were for 34 House and Mountain House Lots					
		4 Auction Sales withdrawn.	1 was for 18 Keaukaha House Lots, Hilo, withdrawn at request of Hawaiian Homes Commission.					
			1 was for 1 House Lot at Waipahu, Oahu, withdrawn on account of question of title.					
			1 was for 1 Lease of Hanapepe Salt Pond, Kauai, withdrawn on claim that Hawaiians have long gathered red salt at this pond.					
			1 was for 1 Lease of Pahoehoe, Kona, Hawaii, withdrawn for homesteading.					
	1 was for homestead entry offering for homestead purposes 59.28 acres in 11 lots averaging 5.35 acres each, under the Homestead Lease Plan, 9 of which have been settled on.							

SCHEDULE D

TABLE SHOWING LANDS TAKEN BY HOMESTEADERS DURING THE TWO YEARS FROM JANUARY 1, 1923, TO DECEMBER 31, 1924

1. BY DISTRICTS—Segregated Under Forms of Homesteading Agreements Issued By This Office

	1st Land District	2nd Land District	3rd Land District	4th Land District	5th Land District	6th Land District	Total
Certificates of Occupation—							
No. of Agreements	.....	.....	9	16	2	.....	27
No. of Lots	.....	.....	9	33	4	.....	46
Area (Acres)	.....	.....	49.45	84.04	3.07	.....	136.56
Value	.....	.....	.....	.....	.....	.....	.....
Homestead Leases—							
No. of Agreements	.....	.....	.....	3	.....	2	5
No. of Lots	.....	.....	.....	4	.....	2	6
Area (Acres)	.....	.....	.....	44.95	.....	0.520	45.470
Value	.....	.....	.....	.....	.....	.....	.....
Right of Purchase Leases—							
No. of Agreements	5	7	5	14	4	1	36
No. of Lots	12	10	5	17	4	37	85
Area (Acres)	649.43	324.81	170.83	199.82	93.85	53.30	1,492.04
Value	$ 630.58	$ 4,734.60	$ 569.65	$4,152.20	$2,470.00	$2,403.00	$14,960.03
Special Homestead Agreements——							
No. of Agreements	5	9	3	.....	5	1	23
No. of Lots	5	15	3	.....	6	1	30
Area (Acres)	130.47	252.54	107.07	.....	59.98	23.01	573.07
Value	$10,922.15	$ 5,657.85	$1,237.50	.....	$1,473.00	$ 805.00	$20,095.50
Totals—							
No. of Agreements	10	16	17	33	11	4	91
No. of Lots	17	25	17	54	14	40	167
Area (Acres)	779.90	577.35	327.35	328.81	156.90	76.83	2,247.14
Value	$11,552.73	$10,392.45	$1,807.15	$4,152.20	$3,943.00	$3,208.00	$35,055.53

SCHEDULE D—(Continued)

TABLE SHOWING LANDS TAKEN BY HOMESTEADERS DURING THE TWO YEARS FROM JANUARY 1, 1923, TO DECEMBER 31, 1924 (Continued)

2. BY ANCESTRY—Segregated Under Forms of Homesteading Agreement Issued By This Office.

Certificates of Occupation—	Hawaiians	Japanese	Chinese	Portuguese	Anglo-Saxons	Totals
No. of Agreements	21	.....	2	1	3	27
No. of Lots	33	.....	6	1	6	46
Area (Acres)	117.49	.....	5.44	6.25	7.38	136.56
Value	.....	.....	.....	.....	.....	.....
Homestead Leases—						
No. of Agreements	4	.....	.....	1	.....	5
No. of Lots	5	.....	.....	1	.....	6
Area (Acres)	45.295	.....	.....	0.175	.....	45.470
Value	.....	.....	.....	.....	.....	.....
Right of Purchase Leases—						
No. of Agreements	15	2	7	8	4	36
No. of Lots	23	3	7	11	41	85
Area (Acres)	853.04	31.28	127.39	353.51	126.82	1,492.04
Value	$ 2,645.73	$ 1,224.45	$ 2,719.75	$ 4,902.00	$ 3,468.10	$14,960.03
Special Homestead Agreements—						
No. of Agreements	7	6	.....	8	2	23
No. of Lots	7	7	.....	14	2	30
Area (Acres)	138.44	161.60	.....	222.72	50.31	573.07
Value	$ 7,691.50	$ 3,494.50	.....	$ 4,889.10	$ 4,020.40	$20,095.50
Totals—						
No. of Agreements	47	8	9	18	9	91
No. of Lots	68	10	13	27	49	167
Area (Acres)	1,154.265	192.88	132.83	582.655	184.51	2,247.14
Value	$10,337.23	$ 4,718.95	$ 2,719.75	$ 9,791.10	$ 7,488.50	$35,055.53

SCHEDULE E

SUMMARY AND SEGREGATION OF DOCUMENTS CANCELLED AND SURRENDERED DURING THE TWO YEARS FROM JANUARY 1, 1923, TO DECEMBER 31, 1924

Kind	Documents Cancelled and Surrendered No.	Lots	Area Acres	Value	Ancestry of Persons Who Held These Documents Ancestry	No.	Lots	Area Acres	Value
C. O.	9	13	71.16	.....	Hawaiians	5	8	35.85	.....
					Anglo-Saxons	2	2	22.66	.....
					Portuguese	2	3	12.65	.....
H. L.	7	12	58.44	.....	Hawaiians	6	9	56.08	.....
					Chinese	1	3	2.36	.....
R. P. L.	9	18	798.81	6,500.14	Hawaiians	4	5	161.83	607.70
					Anglo-Saxons	2	6	292.76	2,917.00
					Portuguese	3	7	344.22	2,975.44
S. H. A.	18	22	372.53	16,781.65	Hawaiians	9	10	136.07	4,350.35
					Anglo-Saxons	4	5	128.38	8,066.80
					Portuguese	4	5	84.22	4,124.50
					Chinese	1	2	23.86	240.00
S. A.	3	3	160.98	3,535.00	Anglo-Saxons	2	2	116.90	3,025.00
					Portuguese	1	1	44.08	510.00
S. S. A.	14	15	71.605	9,855.00	Anglo-Saxons	10	11	66.687	8,075.00
					Hawaiians	1	1	.459	355.00
					Portuguese	1	1	.459	305.00
					Japanese	2	2	4.00	1,120.00

SCHEDULE E. (Continued)

SUMMARY AND SEGREGATION OF DOCUMENTS CANCELLED AND SURRENDERED DURING THE TWO YEARS FROM JANUARY 1, 1923, TO DECEMBER 31, 1924. (Continued)

*R. L.	14	15	4.432	128.00	Hawaiians	5	6	2.159	5.00
					Anglo-Saxons	4	4	.892	13.00
					Portuguese	1	1	.217	1.00
					Japanese	4	4	1.164	109.00
*G. L.	40	101	4,001.117	7,078.10	Hawaiians	4	4	5.719	292.00
					Anglo-Saxons	7	8	1,632.135	435.90
					Portuguese	3	3	55.63	463.00
					Chinese	3	3	50.79	52.00
					Japanese	17	69	208.366	2,522.40
					Corporation	6	14	2,048.477	3,312.80
L. P.	1	1	1.411	183.00	Portuguese	1	1	1.411	183.00
	115	200	5,540.485	$44,060.89		115	200	5,540.485	$44,060.89

*Amounts under G. L. and R. L. represent rentals

SCHEDULE F

AGREEMENTS AFFECTING HOMESTEAD LANDS APPROVED BY THE COMMISSIONER OF PUBLIC LANDS DURING THE TWO YEARS FROM JANUARY 1, 1923, TO DECEMBER 31, 1924.

SUMMARY OF CULTIVATING, PLANTING, PURCHASING, HARVESTING, GRINDING, AND WATER CONTRACTS

				Contractors	Homesteaders (Ancestry)						Area Involved
					Anglo-Saxons	Chinese	Hawaiians	Japanese	Portuguese	Others	
147 Contracts by Homesteaders were approved, covering 3,298.94 acres.	43 were with individuals, covering 621.10 acres.	31 were for Cane covering 383.99 acres.		1 Hawaiian	..	..	1	..	..	..	14.73
				18 Japanese	..	..	9	..	9	..	264.05
				2 Portuguese	1	..	..	..	1	..	12.27
				10 Anglo-Saxons	..	..	9	..	1	..	92.94
		12 were for Pines covering 237.11 acres.		11 Japanese	6	1	2	..	2	..	231.73
				1 Portuguese	1	..	..	..	..	..	5.38
	104 were with corporations, covering 2,677.84 acres.	50 were for Cane covering 1,261.94 acres.		50 Corporations	5	..	37	2	6	..	1,261.94
		21 were for Pines covering 764.04 acres.		21 Corporations	9	..	1	6	4	1	764.04
		33 were for Water covering 651.86 acres.		33 Corporations	8	1	7	..	15	2	651.86
					30	2	66	8	38	3	
							147				3,298.94

SCHEDULE G

AGREEMENTS AFFECTING HOMESTEAD LANDS APPROVED BY THE COMMISSIONER OF PUBLIC LANDS DURING THE TWO YEARS FROM JANUARY 1, 1923, TO DECEMBER 31, 1924

SUMMARY OF MORTGAGES

			Mortgagor (Homesteaders by Ancestry)	Area Involved (Acres)	Amount Borrowed
286 Mortgages by homesteaders were approved.	37 were with individuals as mortgagees, for $79,952.00 on 653.63 acres, as security.	4	Anglo-Saxons	123.19	$ 20,582.00
		4	Chinese	40.52	9,500.00
		9	Hawaiians	193.33	11,370.00
		11	Portuguese	263.35	22,450.00
		8	Japanese	18.74	14,550.00
		1	Corporation	14.50	1,500.00
		37		653.63	$ 79,952.00
	211 were with Corporations as mortgagees, for $432,091.00 on 5,303.21 acres as security.	44	Anglo-Saxons	1,255.28	$148.926.00
		4	Chinese	72.68	13,325.00
		91	Hawaiians	2,386.14	129,524.00
		46	Portuguese	978.50	94,855.00
		26	Japanese	610.65	45,461.00
		211		5,303.21	$432,091.00
	38 were with the Farm Loan Board of Hawaii as mortgagees for $55,035.00 on 953.71 acres as security.	8	Anglo-Saxons	205.67	$ 20,510.00
		1	Chinese	15.17	1,400.00
		14	Hawaiians	336.79	13,675.00
		11	Portuguese	256.07	11,450.00
		4	Japanese	140.01	8,000.00
		38		953.71	$ 55,035.00
		286		6,910.55	$567,078.00

SCHEDULE G (Continued)

AGREEMENTS AFFECTING HOMESTEAD LANDS APPROVED BY THE COMMISSIONER OF PUBLIC LANDS DURING THE TWO YEARS FROM JANUARY 1, 1923, TO DECEMBER 31, 1924 (Continued)

TOTALS BY ANCESTRY

Ancestry	No.	Security Offered (Acres)	Amounts Borrowed
Anglo-Saxons	56	1,584.14	$190,018.00
Chinese	9	128.33	24,225.00
Hawaiians	114	2,916.26	154,569.00
Portuguese	68	1,497.92	128,755.00
Japanese	38	769.40	68,011.00
Corporations	1	14.50	1,500.00
	286	6,910.55	$567,078.00

Note: These mortgages were for terms of from six (6) months to fifteen (15) years, with rates of interest ranging from 6% to 10%. Aside from these, 1 mortgage was approved insofar as Government land was concerned, whereby 1 Corporation conveyed its entire holdings by way of Deed of Trust.

SCHEDULE H

AGREEMENTS AFFECTING HOMESTEAD LANDS APPROVED BY THE COMMISSIONER OF PUBLIC LANDS DURING THE TWO YEARS FROM JANUARY 1, 1923, TO DECEMBER 31, 1924

SUMMARY OF OTHER AGREEMENTS

		Homesteaders (Ancestry)		Anglo-Saxons	Chinese	Hawaiians	Portuguese	Corporations	
DEEDS: 19 were approved.	3 were on Sheriff Sales whereby	2 Japanese	conveyed to	2	..	..	..	..	1.13 acres for $3,900.00
		1 Hawaiian	conveyed to	..	..	1	..	..	.51 acre for 500.00
	4 were on Foreclosure of Mortgages, whereby	2 Hawaiians	conveyed to	2	..	..	..	..	.90 acre for 2,104.00
		1 Anglo-Saxon	conveyed to	1	..	..	..	..	40.70 acres for 3,350.00
		1 Portuguese	conveyed to	..	..	1	..	..	19.26 acres for 150.00
	7 were on patented lands whereby	2 Anglo-Saxons	conveyed to	..	..	..	..	2	53.39 acres for 2.00
		1 Japanese	conveyed to	..	..	..	..	1	.30 acre for 50.00
		2 Portuguese	conveyed to	..	..	..	2	..	79.87 acres for 2,000.00
		1 Hawaiian	conveyed to	..	..	..	1	..	Exchange of their interests in lands
		1 Portuguese	conveyed to	..	..	1	..	..	
	5 for interests of heirs to 1 heir	5 Hawaiians	conveyed to	..	..	1	..	..	Their interests as heirs in an unpatented homestead of 16.07 acres for $100.00.
ASSIGNMENTS: 17 were approved assigning	2 Planting Agreements from	1 Japanese	to	..	..	..	1	..	All Assignments of previously approved agreements.
		1 Anglo-Saxon	to	..	..	..	1	..	
	2 Purchasing Agreements from	1 Hawaiian	to	..	..	1	..	..	
		1 Portuguese	to	..	..	..	..	1	
	13 Mortgages from	9 Corporations	to	1	1	..	1	6	
		1 Portuguese	to	1	..	..	..	..	
		3 Anglo-Saxons	to	1	..	..	..	2	
LEASES: 1 was approved	whereby	1 Anglo-Saxon	Leased from	1	..	..	..	..	137.02 acres of patented Homestead lands for $2,000.00 per annum for 6 years.

SCHEDULE I

LIST OF EXISTING GENERAL LEASES AND LICENSES AS OF DECEMBER 31, 1924

FIRST LAND DISTRICT—Puna, North and South Hilo, Hawaii

No.	Lessee	Date of Lease	Date of Expiration	Land	Area Acres	Annual Rental	Remarks
518	Bank of Hawaii, Ltd.	April 7, 1897	April 7, 1927	Hilo Town Lots, S. Hilo	.096	$ 450.00	Town Lot
519	Bank of Hawaii, Ltd.	April 7, 1897	April 7, 1927	Hilo Town Lots, S. Hilo	.092	250.00	Town Lot
527	American Legion, Hilo Post No. 3, and Legion Aux., Hilo Post No. 3	Sept. 15, 1897	Sept. 15, 1927	Hilo Town Lots, S. Hilo	.145	180.00	Town Lot
528	Harry S. Haywood & Hilo Tribune Pub. Co.	Sept. 15, 1897	Sept. 15, 1927	Hilo Town Lots, S. Hilo	.101	101.00	Town Lot
553	Jose da Rocha	Aug. 14, 1902	Aug. 14, 1932	Hilo Town Lots, S. Hilo	.099	240.00	Town Lot
608	Humuula Sheep Station Co.	Dec. 30, 1907	Jan. 1, 1928	Humuula, N. Hilo	53,180.000	150.00	Pasture Land
*638	Laupahoehoe Sugar Co.	Oct. 5, 1908	Oct. 1, 1928	Laupahoehoe, N. Hilo	.....	2.00	Right-of-way
660	Kaiwiki Sugar Co.	Sept. 20, 1909	July 1, 1925	Humuula-Makai, Hilo	934.330	1,789.11	Agricultural Land
790	W. S. Wise	Oct. 26, 1912	Nov. 1, 1927	Portion of Waiakea, S. Hilo.	63.200	100.00	Fish Pond
811	Pepeekeo Sugar Co.	Dec. 28, 1912	Nov. 1, 1927	Kulaimano, S. Hilo	29.000	126.00	Agricultural Land
817	Kaiwiki Sugar Co.	Mar. 20, 1913	Mar. 8, 1928	Ookala-Manowaialee, Hilo	1,353.540	3,088.26	Agricultural Land
854	W. H. Shipman, Ltd.	Nov. 25, 1914	Nov. 25, 1929	Makuu Popoki, Halona, etc.	14,000.000	251.00	Pasture Land
855	Richard C. Lane	Nov. 25, 1914	Nov. 25, 1929	Kahue and Apua, Puna	10,492.000	170.00	Pasture Land
878	Hakalau Plantation Co.	July 14, 1915	July 14, 1925	Old Kahuku Homestead, N. Hilo	13.000	9.30	Agricultural Land
*882	Honomu Sugar Co.	Mar. 14, 1916	Dec. 20, 1936	Honomu, Kuhua, S. Hilo	.....	31.00	Right-of-way
*885	C. Brewer & Co.	Mar. 25, 1916	Mar. 25, 1937	Kuhio Bay, Hilo	.367	1.00	Molasses Tanks
923	Lee Oi	Sept. 18, 1916	Sept. 18, 1926	Kaimu-Kehena Tract, Puna	2,700.000	61.00	Pasture Land
925	Lee Oi	Sept. 18, 1916	Sept. 18, 1931	Kaimu-Kapaahu, Puna	800.000	101.00	Pasture Land
926	John P. Martines	Sept. 19, 1916	Sept. 18, 1931	Laupahoehoe-Mauka, N. Hilo	110.000	195.00	Pasture Land
*932	Hakalau Plantation Co.	Oct. 18, 1916	Oct. 19, 1932	Hakalau Homesteads, N. Hilo	.....	.....	License for Flume & Road Right-of-way
*933	Honomu Sugar Co.	Sept. 14, 1916	May 1, 1933	Honomu, S. Hilo	.....	.....	License for Pipe-line
935	The First Trust Co. of Hilo	Dec. 6, 1916	June 1, 1939	Yacht Club Lot, Hilo	3.400	180.00	Beach Lot
945	Hisanaga	May 29, 1917	May 29, 1938	Keekee & Kanakea Fish Ponds, S. Hilo	3.850	410.00	Fish Ponds
946	Laupahoehoe Sugar Co.	Jan. 22, 1917	Jan. 22, 1932	Kapehu-Weloka Mauka Tract, N. Hilo	215.000	220.00	Agricultural Land
947	William H. Barringer	Jan. 22, 1917	Jan. 23, 1932	Manowaiopae Remnants, N. Hilo.	2.860	28.00	Agricultural Land

*License.

LIST OF EXISTING GENERAL LEASES AND LICENSES AS OF DECEMBER 31, 1924. (Continued)

FIRST LAND DISTRICT—Puna, North and South Hilo, Hawaii. (Continued)

No.	Lessee	Date of Lease	Date of Expiration	Land	Area Acres	Annual Rental	Remarks
948	Yoshino Kawamoto	May 29, 1917	May 29, 1932	New Olaa Tract, Puna	98.620	$ 35.00	Pasture Land
952	Maria M. Barroza	Jan. 22, 1917	Jan. 22, 1932	Olaa New Tract, Puna	48.620	12.00	Pasture Land
964	Albert F. Lee	Sept. 27, 1917	Sept. 27, 1938	Kaniahiku, Puna	102.200	155.00	Pasture Land
965	Kame Nishihara	Sept. 27, 1917	Sept. 27, 1932	Piha, N. Hilo	4.300	80.00	Agricultural Land
966	Annie K. Punohu	Sept. 27, 1917	Sept. 27, 1932	Kaieie Homesteads, N. Hilo	1.650	25.00	Agricultural Land
968	Eugene Lyman	Sept. 27, 1917	June 1, 1928	Waiakea, S. Hilo	4.350	250.00	Pig Ranch
*973	C. Brewer & Co.	Dec. 7, 1917	Mar. 25, 1937	Kuhio Bay, S. Hilo	.280	1.00	Molasses Tanks
975	Honolulu Iron Works Co.	Nov. 26, 1917	June 1, 1939	Waiakea, S. Hilo	.874	750.00	Town Lot
988	Manuel A. Oliveira	Jan. 31, 1918	Jan. 31, 1933	Opae-Peleau, N. Hilo	2.430	16.00	Agricultural Land
992	W. H. Shipman, Ltd.	Apr. 6, 1918	Jan. 1, 1940	Piihonua, S. Hilo	13,100.000	8,100.00	Pasture Land
1010	David McH. Forbes	Mar. 30, 1918	June 1, 1938	Waiakea, S. Hilo	15.010	384.26	Cannery Site
1015	James G. Reid	May 23, 1918	June 1, 1928	Ocean View, S. Hilo	.760	41.00	Beach Lot
1016	A. M. Wilson	May 23, 1918	June 1, 1928	Ocean View, S. Hilo	.760	38.10	Beach Lot
1017	H. B. Mariner	May 23, 1918	June 1, 1928	Ocean View, S. Hilo	1.000	90.00	Beach Lot
1018	A. C. Wheeler	May 23, 1918	June 1, 1928	Ocean View, S. Hilo	.900	30.00	Beach Lot
1019	William H. Beers	May 23, 1918	June 1, 1928	Ocean View, S. Hilo	.900	45.00	Beach Lot
1021	John A. Scott	May 23, 1918	June 1, 1928	Ocean View, S. Hilo	1.260	63.00	Beach Lot
1022	Willard A. & Ella V. Wood	May 23, 1918	June 1, 1928	Ocean View, S. Hilo	.600	40.00	Beach Lot
1023	E. Kiyota	May 23, 1918	June 1, 1928	Ocean View, S. Hilo	2.230	105.00	Beach Lot
1024	Frank T. Loncke	May 23, 1918	June 1, 1928	Ocean View, S. Hilo	.760	48.00	Beach Lot
1025	W. H. Shipman, Ltd.	Jan. 31, 1918	July 31, 1928	Keonepokonui & Keonepokoiki, Puna	7,400.000	300.00	Pasture Land
1026	Denzo Matsuda	Aug. 30, 1918	Sept. 1, 1928	Waiakea, S. Hilo	7.110	100.00	Fish Ponds
1026A	Sanji Abe	May 23, 1918	June 1, 1928	Kaniahiku, Puna	33.500	90.45	Pasture Land
1027A	James Henderson	Aug. 30, 1918	Sept. 1, 1928	Waiakea, S. Hilo	2.500	75.00	Beach Lot
1028	T. A. Jaggar	Aug. 30, 1918	Sept. 1, 1928	Waiakea, S. Hilo	1.500	20.00	Beach Lot
1029	Peter C. Beamer	May 23, 1918	June 1, 1928	Waiakea, S. Hilo	.540	100.00	Town Lot
1030	Robert M. Lindsay	May 23, 1918	June 1, 1928	Ocean View, S. Hilo	1.430	92.00	Beach Lot
1031	Mrs. L. Severance	May 23, 1918	June 1, 1928	Waiakea, S. Hilo	.854	116.00	Beach Lot
1034	Fong Hing	May 23, 1918	June 1, 1928	Waiakea, S. Hilo	.606	160.00	Town Lot
1035	S. Kojima	May 23, 1918	June 1, 1928	Waiakea, S. Hilo	.266	114.00	Town Lot
1036	Waiakea Japanese Grammar Association	May 23, 1918	June 1, 1928	Waiakea, S. Hilo	.842	125.00	Town Lot
1037	W. H. Smith	May 23, 1918	June 1, 1928	Waiakea, S. Hilo	.385	12.00	Beach Lot

*License.

LIST OF EXISTING GENERAL LEASES AND LICENSES AS OF DECEMBER 31, 1924. (Continued)

FIRST LAND DISTRICT—Puna, North and South Hilo, Hawaii. (Continued)

No.	Lessee	Date of Lease	Date of Expiration	Land	Area Acres	Annual Rental	Remarks
1040	Ivy Richardson	May 23, 1918	June 1, 1928	Ocean View, S. Hilo	2.840	$ 85.00	Beach Lot
1041	Matson Navigation Co.	May 25, 1918	June 1, 1928	Waterfront, S. Hilo	1.924	500.00	Dock Site
1043	Mrs. Kaliko Doiron	May 23, 1918	June 1, 1928	Waiakea, S. Hilo	2.100	56.00	Beach Lot
1051	Y. Imamura	Nov. 21, 1918	Nov. 21, 1928	Waiakea, S. Hilo	.240	50.00	Town Lot
1052	K. Sakamoto	Nov. 21, 1918	Nov. 21, 1928	Waiakea, S. Hilo	.158	45.00	Town Lot
1053	S. Yonemori	Nov. 21, 1918	Nov. 21, 1928	Waiakea, S. Hilo	.221	70.00	Town Lot
1060	Mrs. Kalua Aiau	Aug. 30, 1918	Sept. 1, 1928	Waiakea, S. Hilo	1.250	30.00	Town Lot
1061	George Akao Hapai	Aug. 30, 1918	Sept. 21, 1928	Ocean View, S. Hilo	.750	60.00	Beach Lot
1062	R. Nagahisa	Aug. 30, 1918	Sept. 21, 1928	Waiakea, S. Hilo	.162	51.00	Town Lot
1065	W. S. Wise	Jan. 23, 1918	Feb. 1, 1940	Waiakea, S. Hilo	.192	110.00	Town Lot
1067	Josephine Deyo	May 23, 1918	June 1, 1928	Waiakea, S. Hilo	.678	86.00	Beach Lot
1070	T. Machida	Aug. 30, 1918	Nov. 21, 1928	Keaukaha, S. Hilo	.159	16.00	Beach Lot
1081	Namauu Kuamoo	May 23, 1918	June 1, 1928	Waiakea, S. Hilo	.187	25.00	Town Lot
1082	K. Ikeda	May 23, 1918	June 1, 1928	Waiakea, S. Hilo	.381	120.00	Town Lot
1086	F. Koboyashi	Nov. 21, 1918	Nov. 21, 1928	Waiakea, S. Hilo	.306	22.50	Town Lot
1087	I. Kitagawa	Nov. 21, 1918	Nov. 21, 1928	Waiakea, S. Hilo	1.078	250.00	Town Lot
1088	T. Ishizu, Trustee	Nov. 21, 1918	Nov. 21, 1928	Waiakea, S. Hilo	.379	20.00	Town Lot
1090	James Henderson	May 23, 1918	June 1, 1928	Waiakea, S. Hilo	2.100	75.00	Beach Lot
1092	Hilo Sugar Co.	June 16, 1919	Mar. 21, 1942	Piihonua, S. Hilo	10.500	10.50	Camp Site
1093	Hilo Sugar Co.	June 16, 1919	Mar. 21, 1942	Piihonua, S. Hilo	4.000	4.00	Camp Site
1094	Hilo Sugar Co.	June 16, 1919	Mar. 21, 1942	Piihonua, S. Hilo	2.100	2.10	Camp Site
1095	T. H. Yamamoto	June 16, 1919	June 16, 1929	Kalepolepo Ponds, S. Hilo	.192	25.00	Fish Ponds
1106	Hakalau Plantation Co., Ltd.	Aug. 1, 1919	Aug. 1, 1934	Piha, N. Hilo	13.370	110.00	Agricultural Land
1107	Hakalau Plantation Co., Ltd.	Aug. 30, 1919	Aug. 1, 1934	Piha, N. Hilo	12.700	56.00	Agricultural Land
1108	T. Matsumura	Aug. 30, 1919	Aug. 1, 1934	Olaa, Puna	195.860	12.66	Pasture Land
1110	Waiakea Mill Co.	July 1, 1919	Aug. 1, 1939	Waiakea, S. Hilo	382.000	360.00	Pasture Land
1111	E. L. Patterson, Trustee	Aug. 30, 1919	Aug. 1, 1929	Puhi, S. Hilo	3.000	257.00	Fish Pond
1113	Tomoyo Matsuno	Aug. 30, 1919	Aug. 30, 1929	Waiakea, S. Hilo	.216	47.00	Town Lot
*1145	Hilo Sugar Co.	Nov. 28, 1919	Sept. 21, 1934	Piihonua, S. Hilo	.681	61.00	Right-of-way for Flume
1146	Watalu Watado	Dec. 15, 1919	Dec. 15, 1929	Waiakea, S. Hilo	.282	50.00	Town Lot
1147	N. K. Lyman	Dec. 15, 1919	Dec. 15, 1929	Waiakea, S. Hilo	.700	50.00	Beach Lot
1216	Waiakea Mill Co.	Feb. 16, 1920	Jan. 1, 1931	Waiakea, S. Hilo	43.600	1.00	Town Lot
1217	Waiakea Improvement Co., Ltd.	Feb. 16, 1920	Jan. 1, 1936	Waiakea, S. Hilo	1.067	50.00	Lock Site

*License.

LIST OF EXISTING GENERAL LEASES AND LICENSES AS OF DECEMBER 31, 1924. (Continued)

FIRST LAND DISTRICT—Puna, North and South Hilo, Hawaii. (Continued)

No.	Lessee	Date of Lease	Date of Expiration	Land	Area Acres	Annual Rental	Remarks
1218	Waiakea Mill Co.	Feb. 15, 1920	Jan. 1, 1936	Camp Sites, S. Hilo	22.580	$ 6.00	Camp Site
1230	Laupahoehoe Sugar Co.	Apr. 8, 1920	May 1, 1936	Kaiaakea, S. Hilo	92.000	3,266.00	Agricultural Land
1265	Waiakea Mill Co.	July 8, 1920	Jan. 1, 1931	Waiakea, S. Hilo	3.180	1.00	R.R. Right-of-way
*1275	Hilo Electric Light Co., Ltd.	Sept. 15, 1920	Aug. 13, 1941	Wailuku River, S. Hilo	.....	100.00	Water License
1277	Hilo Mercantile Co.	Apr. 15, 1920	July 1, 1927	Kamehameha Ave., S. Hilo	.796	250.00	Town Lot
1279	William H. Beers	Sept. 30, 1920	Aug. 30, 1940	Kamehameha Ave., S. Hilo	.089	2,525.00	Town Lot
1301	John Holowaty	Dec. 31, 1920	Dec. 31, 1935	Olaa, Puna	200.000	45.00	Pasture Land
1322	M. Takamine	Feb. 19, 1921	Feb. 19, 1936	Waiakea, S. Hilo	.970	165.00	Beach Lot
1329	Yoshio Okino	May 4, 1921	May 4, 1936	Waiakea, S. Hilo	3.000	250.00	Beach Lot
1330	K. Kawasaki	May 4, 1921	May 4, 1936	Kaohe, Puna	44.700	23.00	Pasture Land
1331	S. Kanemori	May 4, 1921	May 4, 1936	Olaa, Puna	81.700	83.00	Pig Ranch
1356	T. Fujasiki & S. Kurita	June 24, 1921	June 24, 1936	Olaa, Puna	160.450	100.00	Pasture Land
1357	Nichols Holowaty	June 24, 1921	June 24, 1936	Olaa, Puna	355.830	200.00	Pasture Land
1429	Hilo Sugar Co.	Oct. 1, 1922	Oct. 1, 1938	Piihonua, S. Hilo	2,176.000	13,065.00	Agricultural Land
1430	Waiakea Mill Co.	Jan. 1, 1922	Jan. 1, 1932	Waiakea, S. Hilo	10.960	1.00	R.R. Right-of-way
1431	Onomea Sugar Co.	Feb. 2, 1922	Feb. 2, 1937	Kaapoko, S. Hilo	7.200	91.00	Agricultural Land
1432	Daniel Borden	Feb. 2, 1922	Feb. 2, 1937	Keaukaha, S. Hilo	1.040	30.00	Beach Lot
1441	K. Kawasaki & T. R. Saiki	May 4, 1922	May 4, 1936	Keaukaha, S. Hilo	1.580	100.00	Beach Lot
1442	Hawaiian Dredging Co., Ltd.	Apr. 26, 1922	Apr. 25, 1927	Waiakea, S. Hilo	1.960	99.00	Wharf Site
1449	Yoong Kong & Jeong Kau	June 7, 1922	June 1, 1937	Olaa, Puna	.780	55.00	House Lot
1454	Waiakea Mill Co.	July 10, 1922	July 1, 1932	Waiakea Fish Ponds, S. Hilo	23.340	1,000.00	Fish Pond
1460	Laupahoehoe Sugar Co.	Oct. 26, 1922	Oct. 26, 1927	Papaaloa, N. Hilo	6.000	31.00	Agricultural Land
1464	Waiakea Mill Co., Ltd.	Feb. 19, 1923	Feb. 19, 1938	Waiakea, S. Hilo	528.000	132.00	Land Reclamation
1467	W. H. Shipman, Ltd.	Mar. 12, 1923	Jan. 1, 1940	Waiakea Mauka, S. Hilo	222.000	26.00	Pasture Land
1471	Waiakea Mill Co.	June 12, 1923	June 12, 1938	Waiakea, S. Hilo	101.500	26.00	Agricultural Land
1472	Waiakea Mill Co.	June 12, 1923	June 12, 1938	Waiakea, S. Hilo	492.500	247.00	Agricultural Land
1473	Shozaemon Higashihara	June 15, 1923	June 15, 1938	Ponahawai, S. Hilo	.238	26.50	House Lot
1474	Henry Lai Hip	June 15, 1923	June 15, 1938	Ponahawai, S. Hilo	.506	22.50	House Lot
1475	Hidekichi Fukunaga	June 15, 1923	June 15, 1938	Ponahawai, S. Hilo	.332	29.50	House Lot
1476	Sentaro Uyeno	June 15, 1923	June 15, 1938	Pohanawai, S. Hilo	.148	19.50	House Lot
1477	Hisanori Kitamura	June 15, 1923	June 15, 1938	Ponahawai, S. Hilo	.148	20.00	House Lot
1478	Morikazo Otani	June 15, 1923	June 15, 1938	Ponahawai, S. Hilo	.410	46.00	House Lot
1479	Sataro Yamasaki	June 15, 1923	June 15, 1938	Ponahawai, S. Hilo	.102	21.50	House Lot
1480	Gosaku Futagodani	June 15, 1923	June 15, 1938	Ponahawai, S. Hilo	.287	34.50	House Lot

*License.

LIST OF EXISTING GENERAL LEASES AND LICENSES AS OF DECEMBER 31, 1924. (Continued)

FIRST LAND DISTRICT—Puna, North and South Hilo, Hawaii. (Continued)

No.	Lessee	Date of Lease	Date of Expiration	Land	Area Acres	Annual Rental	Remarks
1484	Hakalau Plantation Co.	July 1, 1923	July 1, 1939	Kamee-Wailua, N. Hilo	585.000	$ 4,500.00	Agricultural Land
1491	Toraji Nishida	Aug. 7, 1923	Aug. 7, 1928	Waiakea, S. Hilo	1.241	122.00	Agricultural Land
1524	Tatsuji Ogata	Sept. 18, 1923	Oct. 1, 1933	Ponahawai-Kaumana, S. Hilo	.114	6.00	House Lot
1525	Naosaburo Haemura	Sept. 18, 1923	Oct. 1, 1933	Ponahawai-Kaumana, S. Hilo	.343	15.00	House Lot
1526	Yaichi Hirose	Sept. 18, 1923	Oct. 1, 1933	Ponahawai-Kaumana, S. Hilo	.385	10.00	House Lot
1527	Yaichi Hirose	Sept. 18, 1923	Oct. 1, 1933	Ponahawai-Kaumana, S. Hilo	.286	10.00	House Lot
1528	Kaichi Nishimoto	Sept. 18, 1923	Oct. 1, 1933	Ponahawai-Kaumana, S. Hilo	.172	8.00	House Lot
1529	Umejiro Horio	Sept. 18, 1923	Oct. 1, 1933	Ponahawai-Kaumana, S. Hilo	.172	8.00	House Lot
1530	Yoshitaro Nagata	Sept. 18, 1923	Oct. 1, 1933	Ponahawai-Kaumana, S. Hilo	.459	20.00	House Lot
1531	Mrs. Kiku Tomonaga	Sept. 18, 1923	Oct. 1, 1933	Ponahawai-Kaumana, S. Hilo	.319	10.00	House Lot
1532	Mrs. Hatsuyo Hatada	Sept. 18, 1923	Oct. 1, 1933	Ponahawai-Kaumana, S. Hilo	.115	6.00	House Lot
1533	Kantaro Miyagawa	Sept. 18, 1923	Oct. 1, 1933	Ponahawai-Kaumana, S. Hilo	.656	20.00	House Lot
1534	Sakujiro Nagai	Sept. 18, 1923	Oct. 1, 1933	Ponahawai-Kaumana, S. Hilo	.459	25.00	House Lot
1535	Takuichi Yamanouchi	Sept. 18, 1923	Oct. 1, 1933	Ponahawai-Kaumana, S. Hilo	.339	15.00	House Lot
1536	Sakujiro Nagai	Sept. 18, 1923	Oct. 1, 1933	Ponahawai-Kaumana, S. Hilo	.348	12.00	House Lot
1537	Tatsuo Ikeda	Sept. 18, 1923	Oct. 1, 1933	Ponahawai-Kaumana, S. Hilo	.115	5.00	House Lot
1538	Kizo Takeuchi	Sept. 18, 1923	Oct. 1, 1933	Ponahawai-Kaumana, S. Hilo	.230	10.00	House Lot
1539	Takeshi Komatsu	Sept. 18, 1923	Oct. 1, 1933	Ponahawai-Kaumana, S. Hilo	.230	5.00	House Lot
1540	Umataro Omoto	Sept. 18, 1923	Oct. 1, 1933	Ponahawai-Kaumana, S. Hilo	.160	8.00	House Lot
1541	Tomeji Uweda	Sept. 18, 1923	Oct. 1, 1933	Ponahawai-Kaumana, S. Hilo	.172	8.00	House Lot
1542	Giichi Miyamoto	Sept. 18, 1923	Oct. 1, 1933	Ponahawai-Kaumana, S. Hilo	.132	7.00	House Lot
1543	Katsutaro Fujii	Sept. 18, 1923	Oct. 1, 1933	Ponahawai-Kaumana, S. Hilo	.115	6.00	House Lot
1544	Yotara Hoshida	Sept. 18, 1923	Oct. 1, 1933	Ponahawai-Kaumana, S. Hilo	.115	6.00	House Lot
1545	Tdasu Gota	Sept. 18, 1923	Oct. 1, 1933	Ponahawai-Kaumana, S. Hilo	.361	12.00	House Lot
1546	Yoshitaro Nagata	Sept. 18, 1923	Oct. 1, 1933	Ponahawai-Kaumana, S. Hilo	.130	5.00	House Lot
1547	Matahachi Honda	Sept. 18, 1923	Oct. 1, 1933	Ponahawai-Kaumana, S. Hilo	.260	7.00	House Lot
1548	Sanza Sakaguchi	Sept. 18, 1923	Oct. 1, 1933	Ponahawai-Kaumana, S. Hilo	.229	8.00	House Lot
1549	Yuhei Korii	Sept. 18, 1923	Oct. 1, 1933	Ponahawai-Kaumana, S. Hilo	.175	7.00	House Lot
1550	Saida Araki	Sept. 18, 1923	Oct. 1, 1933	Ponahawai-Kaumana, S. Hilo	.509	10.00	House Lot
1551	Yasutaro Hanagami	Sept. 18, 1923	Oct. 1, 1933	Ponahawai-Kaumana, S. Hilo	.219	6.00	House Lot
1552	Tadaki Tanoue, Trustee	Sept. 18, 1923	Oct. 1, 1933	Ponahawai-Kaumana, S. Hilo	.228	6.00	House Lot
1553	Tadaki Tanoue	Sept. 18, 1923	Oct. 1, 1933	Ponahawai-Kaumana, S. Hilo	.366	8.00	House Lot
1554	Tadasu Gota	Sept. 18, 1923	Oct. 1, 1933	Ponahawai-Kaumana, S. Hilo	.280	8.00	House Lot
1555	Tadasu Gota	Sept. 18, 1923	Oct. 1, 1933	Ponahawai-Kaumana, S. Hilo	.257	7.00	House Lot
1556	Sueji Goto	Sept. 18, 1923	Oct. 1, 1933	Ponahawai-Kaumana, S. Hilo	.815	15.00	House Lot
1557	Rokuemon Murakami	Sept. 18, 1923	Oct. 1, 1933	Ponahawai-Kaumana, S. Hilo	.174	5.00	House Lot

LIST OF EXISTING GENERAL LEASES AND LICENSES AS OF DECEMBER 31, 1924. (Continued)

FIRST LAND DISTRICT—Puna, North and South Hilo, Hawaii. (Continued)

No.	Lessee	Date of Lease	Date of Expiration	Land	Area Acres	Annual Rental	Remarks
1558	Tsunekichi Takehara	Sept. 18, 1923	Oct. 1, 1933	Ponahawai-Kaumana, S. Hilo	.124	$ 6.00	House Lot
1559	Yuzuichi Shiota	Sept. 18, 1923	Oct. 1, 1933	Ponahawai-Kaumana, S. Hilo	.205	10.00	House Lot
1560	Shiro Tsuda	Sept. 18, 1923	Oct. 1, 1933	Ponahawai-Kaumana, S. Hilo	.135	6.00	House Lot
1561	Kichisuke Kiyakumoto	Sept. 18, 1923	Oct. 1, 1933	Ponahawai-Kaumana, S. Hilo	.158	5.00	House Lot
1562	Kamekichi Shigeoka	Sept. 18, 1923	Oct. 1, 1933	Ponahawai-Kaumana, S. Hilo	.159	5.00	House Lot
1563	Sadayoshi Miyomato	Sept. 18, 1923	Oct. 1, 1933	Ponahawai-Kaumana, S. Hilo	.451	15.00	House Lot
1564	Dando Takeshima	Sept. 18, 1923	Oct. 1, 1933	Ponahawai-Kaumana, S. Hilo	.500	10.00	House Lot
1565	Shoichi Masukawa	Sept. 18, 1923	Oct. 1, 1933	Ponahawai-Kaumana, S. Hilo	.370	6.00	House Lot
1566	Yujiro Nkatsu	Sept. 18, 1923	Oct. 1, 1933	Ponahawai-Kaumana, S. Hilo	.651	8.00	House Lot
1567	Kikujiro Nakahara	Sept. 20, 1923	Sept. 20, 1933	Kilauea Ave., S. Hilo	.126	50.50	House Lot
1568	Kaiwiki Sugar Co.	Oct. 22, 1923	July 1, 1938	Humuula, N. Hilo	1,165.000	4,229.00	Agricultural Land
1569	Waiakea Mill Co.	Oct. 25, 1923	Oct. 25, 1938	Waiakea Cane Lots, S. Hilo.	30.95	181.00	Agricultural Land
1570	Mrs. T. Kawasaki & H. Fukunaga.	Oct. 25, 1923	Oct. 25, 1938	Waiakea Cane Lots, S. Hilo.	41.98	221.00	Agricultural Land
1571	T. Matsumura	Oct. 25, 1923	Oct. 25, 1938	Waiakea Cane Lots, S. Hilo.	24.60	300.00	Agricultural Land
1572	Jingoro Miyamoto	Oct. 25, 1923	Oct. 25, 1938	Waiakea Cane Lots, S. Hilo.	24.02	268.00	Agricultural Land
1573	Masato Araki	Oct. 25, 1923	Oct. 25, 1938	Waiakea Cane Lots, S. Hilo.	27.53	407.00	Agricultural Land
1574	Takaji Shigeoka	Oct. 25, 1923	Oct. 25, 1938	Waiakea Cane Lots, S. Hilo.	27.53	287.00	Agricultural Land
1575	Waiakea Mill Co.	Oct. 25, 1923	Oct. 25, 1938	Waiakea Cane Lots, S. Hilo.	29.60	301.00	Agricultural Land
1576	Mrs. Hamu Shiota & Mrs. Misu Nakamoto	Oct. 25, 1923	Oct. 25, 1938	Waiakea Cane Lots, S. Hilo.	23.59	*231.00	Agricultural Land
1577	Jitshuichi Tanita	Oct. 25, 1923	Oct. 25, 1938	Waiakea Cane Lots, S. Hilo.	20.74	315.00	Agricultural Land
1578	W. Leslie West	Oct. 25, 1923	Oct. 25, 1938	Waiakea Cane Lots, S. Hilo.	21.95	338.00	Agricultural Land
1607	J. A. Dranga	Nov. 30, 1923	Nov. 30, 1928	Waiakea Cane Lots, S. Hilo.	6.610	190.00	Agricultural Land
1608	K. Imaino & S. Fukuchi	Nov. 30, 1923	Nov. 30, 1928	Waiakea, S. Hilo	1.240	71.00	Agricultural Land
1609	Thomas Pedro, Jr.	Nov. 30, 1923	Nov. 30, 1928	Mauna Kea & Hualalai Sts., S. Hilo	.192	32.00	Agricultural Land
1610	Joseph Chun Fat	Nov. 30, 1923	Nov. 30, 1933	Pahoa Village Lots, Puna	.184	12.00	House Lot
1611	Matsuzo Murakami	Nov. 30, 1923	Nov. 30, 1933	Pahoa Village Lots, Puna	.230	16.50	House Lot
1612	Sam N. Kapuaakuni	Nov. 30, 1923	Nov. 30, 1933	Pahoa Village Lots, Pune	.344	12.00	House Lot
1613	Look Tin	Nov. 30, 1923	Nov. 30, 1933	Pahoa Village Lots, Punt	.276	12.00	House Lot
1616	Waiakea Mill Co.	Dec. 28, 1923	Jan. 1, 1931	Waiakea Cane Lots, S. Hilo.	3.210	1.00	R.R. Right-of-way
1621	Koo Leong	Jan. 21, 1924	Jan. 31, 1929	Piihonua, S. Hilo	9.300	75.00	Agricultural Land
1625	Toraji Murakami	Feb. 11, 1924	Feb. 11, 1939	Waiakea, S. Hilo	16.830	250.00	Agricultural Land

*License.

LIST OF EXISTING GENERAL LEASES AND LICENSES AS OF DECEMBER 31, 1924. (Continued)

FIRST LAND DISTRICT—Puna, North and South Hilo, Hawaii. (Continued)

No.	Lessee	Date of Lease	Date of Expiration	Land	Area Acres	Annual Rental	Remarks
1631	Pedro Lopes Gonsalez	Mar. 7, 1924	Mar. 7, 1939	Olaa New Tract, Puna	24.310	$ 12.00	Agricultural Land
1637	Waiakea Mill Co.	Apr. 29, 1924	Jan. 1, 1931	Waiakea, S. Hilo	4.550	1.00	R.R. Right-of-way
1638	Norman K. Lyman, Trustee	Apr. 29, 1924	Apr. 29, 1939	Kamaili, Puna	378.000	26.00	Pasture Land
1639	Hakalau Plantation Co.	Apr. 29, 1924	Apr. 1, 1940	Puuohua, N. Hilo	4.750	47.50	Agricultural Land
1643	Masaji Sako	May 21, 1924	May 21, 1934	Olaa New Tract, Puna	243.68	75.00	Agricultural Land
1644	Matajuro Kaya	May 21, 1924	May 21, 1934	Waiakea, S. Hilo	112.000	56.00	Pasture Land
1647	Sakujiro Fujimoto	May 23, 1924	May 23, 1939	Ponahawai, S. Hilo	2.010	15.00	Agricultural Land
1649	Peter K. Pea	May 28, 1924	May 28, 1945	Kaimu-Makena, Puna	133.770	12.00	Pasture Land
1658	Honomu Sugar Co.	July 26, 1924	Oct. 1, 1940	Honomu-Kuhua, S. Hilo	947.560	17,850.00	Agricultural Land
1671	Allen L. Burdick	Sept. 13, 1924	Sept. 13, 1945	Ocean View, S. Hilo	1.000	175.00	House Lot
201					113,889.911	$75,737.74	

SUMMARY—FIRST LAND DISTRICT

	Area Acres	Annual Rental
Agricultural Lands	9,265.593	$52,723.17
Pasture Lands	104,249.55	10,481.11
Beach Lots	35.156	1,968.10
Camp Sites	39.18	22.60
Cannery Sites	15.01	384.26
Dock, Lock and Wharf Sites	4.951	649.00
Fish Ponds	100.692	1,892.00
House Lots	17.303	948.00
Molasses Tanks and Houses	.647	2.00
Pig Ranches	86.05	333.00
Rights-of-Way	22.581	98.00
Town Lots	53.198	6,136.50
Water Licenses	.....	100.00
	113,889.911	$75,737.74

LIST OF EXISTING GENERAL LEASES AND LICENSES AS OF DECEMBER 31, 1924

SECOND LAND DISTRICT—Hamakua, North and South Kohala, Hawaii

No.	Lessee	Date of Lease	Date of Expiration	Land	Area Acres	Annual Rental	Remarks
*560	Kohala Ditch Co., Ltd.	Mar. 12, 1904	Mar. 15, 1954	Kohala and Hamakua		$ 1,000.00	Water License
592	A. W. Carter, Guardian for A. T. K. Parker	Dec. 29, 1916	Sept. 8, 1928	Nienie, Hamakua	7,350.00	1,765.00	Pasture Land
593	A. W. Carter, Guardian for A. T. K. Parker	Dec. 29, 1916	Sept. 8, 1928	Kamouku-Kapulena, Hamakua	4,130.00	992.00	Pasture Land
594	A. W. Carter, Guardian for A. T. K. Parker	Dec. 29, 1916	Sept. 8, 1928	Kaohe 3, Hamakua	11,990.00	501.00	Pasture Land
622	Kukaiau Ranch Co., Ltd.	May 18, 1908	Sept. 9, 1928	Kaohe 2, Hamakua	2,301.00	517.00	Pasture Land
623	Kukaiau Ranch Co., Ltd.	May 18, 1908	Sept. 9, 1928	Kaohe 2-B, Hamakua	14,248.00	2,565.00	Pasture Land
624	Kukaiau Ranch Co., Ltd.	May 18, 1908	Sept. 9, 1928	Kaohe 6, Hamakua	3,400.00	601.00	Pasture Land
625	Kukaiau Ranch Co., Ltd.	May 18, 1908	Sept. 9, 1928	Hoea-Kaao Mauka, Hamakua	2,440.00	441.00	Pasture Land
626	Kukaiau Ranch Co., Ltd.	May 18, 1908	Sept. 9, 1928	Manowailele, Hamakua	1,200.00	217.00	Pasture Land
627	Kukaiau Ranch Co., Ltd.	May 18, 1908	Sept. 9, 1928	Niupea-Kealakaha, Hamakua	870.00	175.00	Pasture Land
639	A. W. Carter, Guardian for A. T. K. Parker	Oct. 18, 1909	Sept. 8, 1928	Holuikawai, Hamakua	1,035.50	249.50	Pasture Land
*654A	Annie T. K. Parker	June 5, 1909	June 5, 1934	Keaunuiomano Stream, S. Kohala.		350.00	Water License
729	Union Mill Co.	Feb. 14, 1910	Feb. 14, 1925	Kaauhuhu, N. Kohala	54.10	108.20	Agricultural Land
659	Kaiwiki Sugar Co.	Sept. 20, 1909	July 1, 1925	Niupea-Kealakaha, Hamakua	557.00	1,286.00	Agricultural Land
734	Honokaa Sugar Co.	May 21, 1910	July 11, 1926	Paauhau and Paalaea 3, Hamakua.	483.46	1,868.10	Agricultural Land
762	E. Akina	June 14, 1911	June 10, 1926	Pololu Valley, N. Kohala	148.00	125.00	Agricultural Land
*822A	Puakea Plantation Co., Ltd.	May 30, 1913	June 1, 1934	Awalua, N. Kohala		10.00	Right of-way for Ditch
823	A. W. Carter, Trustee	July 8, 1913	July 1, 1928	Honokaia, Hamakua	3,747.00	940.00	Pasture Land
824	A. W. Carter, Trustee	July 8, 1913	July 1, 1928	Kalopa, Hamakua	7,440.00	1,491.00	Pasture Land
825	A. W. Carter, Trustee	July 8, 1913	July 1, 1928	Puukapu, Waimea, S. Kohala	11,900.00	3,180.00	Pasture Land
826	A. W. Carter, Trustee	July 8, 1913	July 1, 1928	Lalamila, Kapio Tract, Waimea.	14,122.00	2,270.00	Pasture Land
827	A. W. Carter, Trustee	July 8, 1913	July 1, 1928	Kawaihae 1, Waimea, S. Kohala.	9,630.00	1,956.00	Pasture Land
828	A. W. Carter, Trustee	July 8, 1913	July 1, 1928	Pauahi, Waimea, S. Kohala	600.00	243.00	Pasture Land
829	A. W. Carter, Trustee	July 8, 1913	July 1, 1928	Momoualoa, Waimea, S. Kohala.	400.00	183.00	Pasture Land

*License.

LIST OF EXISTING GENERAL LEASES AND LICENSES AS OF DECEMBER 31, 1924. (Continued)

SECOND LAND DISTRICT—Hamakua, North and South Kohala, Hawaii. (Continued)

No.	Lessee	Date of Lease	Date of Expiration	Land	Area Acres	Annual Rental	Remarks
834	The Homestead Plantation Co., Ltd.	Sept. 16, 1913	Sept. 16, 1928	Awalua, N. Kohala	145.90	$ 440.00	Agricultural Land
*836A	Hamakua Mill Co., Ltd.	Oct. 10, 1916	Jan. 31, 1937	Kekualele, Hamakua	.....	.....	Erection of Tank for Storage of Water
836	Hamakua Mill Co., Ltd.	Sept. 16, 1913	Sept. 16, 1928	Hooea-Kaao Makai Tract, Hamakua.	770.00	2,890.00	Agricultural Land
840	Robert Hind	Dec. 24, 1913	Jan. 1, 1929	Lalamila, Waimea, S. Kohala	1,000.00	501.00	Pasture Land
*847	Hawaiian Irrigation Co., Ltd.	May 27, 1914	July 1, 1927	Puukapu, S. Kohala	.....	266.00	Water License
*862	Paauhau Sugar Plantation Co.	Apr. 1, 1915	Apr. 1, 1965	Kalopa, Paauhau, Hamakua	.....	.....	R. R. & Flume right-of-way
879	A. W. Carter, Trustee	Dec. 20 1915	Dec. 20, 1930	Keaunuiomano, Puukapu, S. Kohala.	653.30	855.50	Pasture Land
880	A. W. Carter, Trustee	Dec. 20, 1915	Dec. 20, 1930	Kaohe IV Tract, Hamakua	18,000.00	501.00	Pasture Land
919	Hamakua Mill Co.	Sept. 18, 1916	Sept. 28, 1931	Pohakuhaku and Kemau, Hamakua.	80.00	226.00	Agricultural Land
920	Hamakua Mill Co.	Sept. 18, 1916	Feb. 2, 1932	Kaohe I, Hamakua	207.00	531.00	Agricultural Land
921	Hamakua Mill Co.	Sept. 18, 1916	June 6, 1932	Kemau, Hamakua	11.00	26.00	Agricultural Land
917	Homestead Plantation Co., Ltd.	Sept. 18, 1916	Sept. 18, 1931	Awalua-Haena Tract, N. Kohala.	45.50	51.64	Agricultural Land
986	Hawaiian Irrigation Co., Ltd.	Dec. 5, 1916	Dec. 5, 1931	Muliwai-Kaohia, Hamakua	91.20	51.00	Agricultural Land
991	A. W. Carter, Trustee	Jan. 31, 1918	Jan. 31, 1933	Park Lot, Waimea Village, S. Kohala.	6.39	25.00	Pasture Land
1011	Hawaiian Irrigation Co., Ltd.	Aug. 30, 1918	Sept. 1, 1933	Kalopa, Hamakua	.74	6.00	House Lot
1012	Hawaiian Irrigation Co., Ltd.	Aug. 30, 1918	Sept. 1, 1933	Government Reserve, Puukapu, S. Kohala	276.14	121.00	Agricultural Land
1028A	Honokaa Sugar Co.	Mar. 2, 1918	Mar. 2, 1933	Honokaia, Hamakua	347.00	251.00	Agricultural Land
1032	A. W. Carter, Trustee	Dec. 15, 1918	June 30, 1929	Puukapu Homesteads, S. Kohala.	40.89	83.00	Pasture Land
1057	Paauhau Sugar Co.	Nov. 26, 1918	Dec. 6, 1933	Kaunamano, Hamakua	35.00	191.00	Agricultural Land
1079	Pacific Sugar Co.	May 6, 1919	Jan. 13, 1934	Hanapai, Hamakua	78.00	313.00	Agricultural Land
1080	Honokaa Sugar Co.	May 6, 1919	Oct. 1, 1934	Honokaia, Hamakua	744.00	2,777.00	Agricultural Land
1091	Kukaiau Ranch Co., Ltd.	June 16, 1919	June 16, 1929	Kainehe, Hamakua	23.50	23.50	Agricultural Land
1135	Ernest Akina	Sept. 10, 1919	Jan. 1, 1925	Pololu Valley, N. Kohala	17.08	250.00	Agricultural Land

*License.

LIST OF EXISTING GENERAL LEASES AND LICENSES AS OF DECEMBER 31, 1924. (Continued)

SECOND LAND DISTRICT—Hamakua, North and South Kohala, Hawaii. (Continued)

No.	Lessee	Date of Lease	Date of Expiration	Land	Area Acres	Annual Rental	Remarks
1224	Honokaa Sugar Co., Ltd.	Apr. 8, 1920	Oct. 1, 1935	Au, Hamakua	163.00	$ 652.00	Agricultural Land
1225	Honokaa Sugar Co., Ltd.	Apr. 8, 1920	Oct. 1, 1935	Lauka, Hamakua	133.00	665.00	Agricultural Land
1228	Hamakua Mill Co.	Apr. 8, 1920	June 8, 1935	Hauola, Hamakua	207.00	1,145.34	Agricultural Land
1229	Union Mill Co.	Apr. 8, 1920	July 3, 1936	Kaauhuhu, N. Kohala	95.10	855.90	Agricultural Land
1256	J. Frank Woods, Trustee	June 10, 1920	June 10, 1930	Pohakulua, N. Kohala	24.13	229.24	Agricultural Land
1306	Kohala Ranch Co., Ltd.	Jan. 7, 1921	Jan. 7, 1936	Pukele Karpuhaa, N. Kohala.	3,267.50	850.00	Pasture Land
1307	James F. Woods	Jan. 7, 1921	Jan. 7, 1936	Pahinahina Kaihooa, N. Kohala.	5,328.50	925.00	Pasture Land
1308	Kohala Ranch Co., Ltd.	Jan. 7, 1921	Jan. 7, 1936	Makeanehu Kehena, N. Kohala.	368.00	700.00	Pasture Land
1309	Kohala Ranch Co.	Jan. 7, 1921	Jan. 7, 1936	Puukole Koaeae, N. Kohala.	230.50	463.00	Agricultural Land
1310	James F. Woods	Jan. 7, 1921	Jan. 7, 1936	Pohakulua (makai), N. Kohala.	64.00	166.00	Agricultural Land
1311	Kohala Ranch Co., Ltd.	Jan. 7, 1921	Jan. 7, 1936	Pohakulua (makai), N. Kohala.	106.00	212.00	Agricultural Land
1312	James F. Woods	Jan. 7, 1921	Jan. 7, 1936	Makiloa (mauka), N. Kohala.	185.50	371.00	Agricultural Land
1326	Martha Koolau	May 4, 1921	May 4, 1936	Puuepa-Kokoiki, N. Kohala.	75.10	160.00	Pasture Land
1327	Ernest Kanehailehua	May 4, 1921	May 4, 1936	Puuepa-Kokoiki, N. Kohala.	4.65	105.00	Agricultural Land
1355	Paauhau Sugar Co.	June 24, 1921	June 24, 1936	Kalopa, Hamakua	1.40	12.00	R.R. Right-of-way
1492	Mrs. Mary R. Freitas	Aug. 7, 1923	Aug. 7, 1938	Kaauhuhu, N. Kohala	4.22	15.00	Agricultural Land
1493	Mrs. Mary R. Freitas	Aug. 7, 1923	Aug. 7, 1938	Pohakulua, N. Kohala	97.65	125.00	Agricultural Land
1496	Union Mill Co.	Aug. 13, 1923	July 3, 1936	Kaauhuhu, N. Kohala	54.10	271.00	Agricultural Land
1501	Chung K. Ai	Aug. 27, 1923	Dec. 13, 1939	Kahei Mauka, Section A, N. Kohala.	231.80	1,045.00	Agricultural Land
1502	Hawi Mill & Plantation Co., Ltd.	Aug. 27, 1923	Dec. 13, 1939	Kahei Makai, Section B, N. Kohala.	88.50	487.00	Agricultural Land
1503	Chung K. Ai	Aug. 27, 1923	Dec. 13, 1939	Hualua Mauka, Section A, N. Kohala.	72.80	329.00	Agricultural Land
1504	Hawi Mill & Plantation Co., Ltd.	Aug. 27, 1923	Dec. 13, 1939	Hualua Middle, Section B, N. Kohala.	65.20	359.00	Agricultural Land
1505	Hawi Mill & Plantation Co., Ltd.	Aug. 27, 1923	Dec. 13, 1939	Hualua Makai, Section C, N. Kohala.	138.60	901.00	Agricultural Land

LIST OF EXISTING GENERAL LEASES AND LICENSES AS OF DECEMBER 31, 1924. (Continued)

SECOND LAND DISTRICT—Hamakua, North and South Kohala, Hawaii. (Continued)

No.	Lessee	Date of Lease	Date of Expiration	Land	Area Acres	Annual Rental	Remarks
1506	Chung K. Ai	Aug. 27, 1923	Dec. 13, 1939	Opihipau-Hukiaa, Mauka, N. Kohala. 2	216.00	$ 1,081.00	Agricultural Land
1507	Hawi Mill & Plantation Co., Ltd.	Aug. 27, 1923	Dec. 13, 1939	Opihipau-Hukiaa Makai, N. Kohala.	686.20	4,461.00	Agricultural Land
1614	Kaiwiki Sugar Co., Ltd.	Dec. 15, 1923	July 1, 1940	Niupea-Kealakaha, Hamakua.	225.98	935.00	Agricultural Land
1615	Kaiwiki Sugar Co., Ltd.	Dec. 15, 1923	July 1, 1940	Niupea-Kealakaha, Hamakua	335.10	1,540.00	Agricultural Land
1629	John Dias Souza	Feb. 18, 1921	Feb. 18 1939	Ahualoa, Honokaa Section, Hamakua.	225.50	192.00	Agricultural Land
*1641	John Dias Souza	June 10, 1924	May 3, 1929	Ahualoa, Honokaa Section, Hamakua.	225.50	23.25	Wood Cutting License
1645	William J. Payne	May 21, 1924	May 21, 1934	Ahualoa Reserve, Hamakua	18.70	19.00	Agricultural Land
1646	William J. Payne	May 21, 1924	May 21, 1934	Ahualoa Reserve, Hamakua	9.60	10.00	Agricultural Land
1673	George Vierra	Oct. 18, 1924	Oct. 18, 1939	Puukapu, S. Kohala	20.33	45.00	Agricultural Land
79					133,587.86	$52,763.17	

SUMMARY—SECOND LAND DISTRICT

	Area Acres	Annual Rental
Agricultural Lands	7,817.04	$28,208.92
House Lots	.74	6.00
Pasture Lands	125,543.18	22,887.00
Rights-of-way	1.40	22.00
Water Licenses		1,616.00
Wood Cutting License	225.50	23.25
	133,587.86	$52,763.17

LIST OF EXISTING GENERAL LEASES AND LICENSES AS OF DECEMBER 31, 1924

THIRD LAND DISTRICT—NORTH AND SOUTH KONA, KAU, HAWAII

No.	Lessee	Date of Lease	Date of Expiration	Land	Area Acres	Annual Rental	Remarks
*554	Hutchinson Sugar Plantation Co.	Nov. 17, 1903	May 3, 1939	Kau.	.....	$ 20.00	R/W for Pipeline
572	C. Q. Yee Hop	June 13, 1905	June 9, 1926	Opihihali, S. Kona	2,400.00	272.00	Pasture Land
590	John A. Maguire Estate, Ltd.	Aug. 25, 1906	Sept. 12, 1927	Kalaoa-Ooma, N. Kona	1,044.80	360.00	Pasture Land
598	Hawaiian Agricultural Co.	Sept. 30, 1907	Sept. 30, 1928	Wailau, Kau	344.00	75.00	Pasture Land
603	Hawaiian Agricultural Co.	Sept. 30, 1907	July 1, 1929	Kapapala, Kau	72,850.00	3,505.00	Pasture Land
604	John A. Maguire Estate, Ltd.	Nov. 4, 1907	Sept. 12, 1927	Ooma Mauka, N. Kona	115.20	36.00	Pasture Land
605	John A. Maguire Estate, Ltd.	Nov. 4, 1907	Nov. 4, 1928	Honuaula, N. Kona	82.00	31.00	Pasture Land
606	John A. Maguire Estate, Ltd.	Nov. 4, 1907	Nov. 4, 1928	Honuaula, N. Kona	646.00	76.00	Pasture Land
630	Hutchinson Sugar Plantation Co.	May 18, 1908	Oct. 1, 1929	Ninole Makai, Kau	329.00	71.00	Pasture Land
631	Hutchinson Sugar Plantation Co.	May 18, 1908	Mar. 1, 1929	Gamaoa-Puueo, Kau	11,040.00	801.80	Pasture Land
731	Manuel Gomes	Apr. 9, 1910	Apr. 6, 1926	Hienaloli I, N. Kona	155.308	51.00	Pasture Land
757	Robert McWayne	Apr. 6, 1911	Apr. 6, 1926	Honomalino and Akoe	1,470.00	51.00	Pasture Land
760	Capt. Cook Coffee Co.	Apr. 6, 1911	Oct. 1, 1929	Onoili-iki, S. Kona	367.00	51.00	Pasture Land
845	Frank R. Greenwell	Aug. 15, 1914	Aug. 15, 1929	Kealakehe Mauka, N. Kona	1,260.00	316.00	Pasture Land
853	Hutchinson Sugar Plantation	Oct. 31, 1914	Nov. 1, 1929	Kaunamano, Kau	383.52	122.70	Agricultural Land
*857	Hawaiian Agricultural Co.	Oct. 11, 1915	Nov. 30. 1935	Kau.	.....	105.00	R/W for Ditches and Flumes and Pipe Lines
865	Mrs. Emma U. Kauhane	June 12, 1915	June 12, 1930	Kiolokaa-Keaa, Kau, Hawaii.	32.10	8.54	Pasture Land
936	American Factors, Ltd.	Dec. 5, 1916	June 8, 1938	Kamakahonu, Kailua, N. Kona	.40	326.00	Town Lot
956	Emma Kauhane	Jan. 22, 1917	Jan. 22, 1932	Kiolokaa-Keaa, Kau	123.00	31.00	Pasture Land
971	Robert Hind	Sept. 27, 1917	Sept. 27, 1938	Puuanahulu, N. Kona	74,000.00	1,001.00	Pasture Land
1000	Hawaiian Agricultural Co.	Nov. 26, 1917	Oct. 1, 1933	Kaalaala-Makakupu, Kau	1,413.00	424.00	Agricultural Land
1001	John A. Maguire	Jan. 31, 1918	Jan. 31, 1939	Ooma 2, Haleohiu, N. Kona.	4,708.00	100.00	Pasture Land
1002	John A. Maguire	Jan. 31, 1918	Jan. 31, 1939	Mahaiula, Puukala, N. Kona.	4,279.00	100.00	Pasture Land
1038	Robert Hind	Sept. 27, 1917	June 1, 1940	Puuanahulu, N. Kona	12,000.00	501.00	Pasture Land
1039	Robert Hind	Sept. 27, 1917	Aug. 15, 1939	Puuwaawaa, N. Kona	40,000.00	3,001.00	Pasture Land
1054	Hutchinson Sugar Plantation Co.	Nov. 26, 1918	Oct. 1, 1933	Hionaa-Kaalaiki, Kau	2,200.00	1,132.00	Agricultural Land
1055	Hutchinson Sugar Plantation Co.	Nov. 26, 1918	Oct. 1, 1933	Waiohinu, Kau	4,190.00	601.00	Pasture Land

*License.

LIST OF EXISTING GENERAL LEASES AND LICENSES AS OF DECEMBER 31, 1924. (Continued)

THIRD LAND DISTRICT—North and South Kona, Kau, Hawaii. (Continued)

No.	Lessee	Date of Lease	Date of Expiration	Land	Area Acres	Annual Rental	Remarks
1059	Charles K. Kahale	July 21, 1917	July 21, 1938	Kalamawaiawaawa, Napoopoo, S. Kona	3.19	$ 10.00	Pasture Land
1109	Hawaiian Agricultural Co.	Aug. 30, 1919	Nov. 17, 1929	Ninole Fish Pond, Kau	4.10	70.00	Fish Pond
*1221	John A. Maguire Estate, Ltd.	July 22, 1920	Mar. 15, 1941	Waiaha, Kealakehe, etc., N. Kona.	.....	5.00	R/W for Pipelines
*1264	Hawaiian Agricultural Co.	Sept. 2, 1920	May 1, 1942	Kapapala, Kau	.....	11.00	Water Licenses
1354	Mrs. Keola Kahale	June 24, 1921	June 24, 1936	Kealakehe, N. Kona	1,619.17	76.00	Pasture Land
1387	Hutchinson Sugar Plantation Co.	Nov. 10, 1921	Nov. 10, 1936	Kaunamano, Kau	929.44	150.00	Pasture Land
1452	Hutchinson Sugar Plantation Co.	June 30, 1921	June 30, 1937	Kaalualu, Kiolokaa, Kau	9.00	70.00	Fish Pond
*1465	Hutchinson Sugar Plantation Co.	Feb. 27, 1923	Feb. 27, 1944	Wailau, Kiolokaa, Kamaoa, Kau.	.....	10.00	Water Development
1603	Frank R. Greenwell	Nov. 26, 1923	July 29, 1944	Honuaula, N. Kona	1,608.00	482.40	Pasture Land
1640	John Gomes	Apr. 29, 1924	Apr. 29, 1944	Honuaula, Mauka, N. Kona	3,017.00	831.00	Pasture Land
37					242,622.228	$14,885.44	

*License.

SUMMARY—THIRD LAND DISTRICT

	Area Acres	Annual Rental
Agricultural Lands	3,996.52	$ 1,678.70
Fish Ponds	13.10	140.00
Pasture Lands	238,612.208	12,589.74
Rights-of-way.	.....	130.00
Town Lots	.40	326.00
Water Licenses	.....	21.00
	242,622.228	$14,885.44

LIST OF EXISTING GENERAL LEASES AND LICENSES AS OF DECEMBER 31, 1924

FOURTH LAND DISTRICT—MAUI, MOLOKAI AND KAHOOLAWE

No.	Lessee	Date of Lease	Date of Expiration	Land	Area Acres	Annual Rental	Remarks
*267B	Hawaiian Commercial & Sugar Co.	July 8, 1878	July 8, 1928	Koolau and Hamakua, Maui.	.....	$22,330.00	Water Licenses
*520B	Hawaiian Trust Co., Ltd.	Aug. 2, 1898	Aug. 2, 1928	Nahiku, Koolau, Maui	.....	1,000.00	Water Licenses
576	Haleakala Ranch Co.	June 9, 1905	Sept. 1, 1926	Nokula, Kaupo, Maui	1,075.00	50.00	Pasture Land
587	Olowalu Co.	May 26, 1906	Jan. 1, 1929	Olowalu, Uukumehame, Lahaina, Maui.	12,890.00	251.00	Pasture Land
618	Pauwela Pineapple Co.	May 18, 1908	July 1, 1929	Kahakuloa, Kaanapali, Maui.	1,115.00	320.00	Pasture Land
620	Honolua Ranch	May 18, 1908	July 1, 1929	Kahakuloa, Kaanapali, Maui.	618.00	225.00	Pasture Land
621	Honolua Ranch	May 18, 1908	July 1, 1929	Kahakuloa, Kaanapali, Maui.	1,676.00	265.00	Pasture Land
650	H. W. Rice	Apr. 3, 1909	Apr. 3, 1930	Kealaloloa-Ukumehame, Lahaina, Maui.	3,370.00	505.00	Pasture Land
651	H. W. Rice	Apr. 19, 1909	Apr. 19, 1930	Waiakoa-Makai, Kula, Maui.	2,480.00	535.00	Pasture Land
652	H. W. Rice	Apr. 19, 1909	Apr. 19, 1930	Kamaole Makai, Kula, Maui.	3,020.00	825.00	Pasture Land
655	H. W. Rice	June 7, 1909	June 7, 1930	Alae 3 & 4, Makai, Kula, Maui.	216.00	110.00	Pasture Land
701	Hui Aina of Ualapue & Kahananui.	Dec. 20, 1909	Jan. 1, 1925	Ualapue, Kona, Molokai	400.00	100.00	Pasture Land
702	Hui Aina of Ualapue & Kahananui.	Dec. 20, 1909	Jan. 1, 1925	½ Kahananui, Kona, Molokai	130.00	26.00	Pasture Land
742	H .W. Rice	May 20, 1911	Nov. 1, 1932	Waiohuli-Keokea, Mauka, Kula, Maui	1,360.00	136.00	Pasture Land
743	H. W. Rice	May 20, 1911	Nov. 1, 1932	Waiakoa-Alae 3 & 4, Mauka, Kula, Maui	360.00	37.00	Pasture Land
745	H. W. Rice	Apr. 8, 1911	Nov. 1, 1932	Waiohuli-Keokea, Kula, Maui	1,009.00	154.00	Pasture Land
746	H. W. Rice	Apr. 8, 1911	Nov. 1, 1932	Waiohuli-Keokea, Kula, Maui	1,060.00	167.00	Pasture Land
747	H. W .Rice	Apr. 8, 1911	Nov. 1, 1932	Waiohuli-Keokea, Kula, Maui	1,004.00	160.00	Pasture Land
748	H. W. Rice	Apr. 8, 1911	Nov. 1, 1932	Waiohuli-Keokea, Kula, Maui	982.00	154.00	Pasture Land
749	H. W. Rice	Apr. 8, 1911	Nov. 1, 1932	Waiohuli-Keokea, Kula, Maui	1,005.00	162.00	Pasture Land
750	H. W. Rice	Apr. 8, 1911	Nov. 1, 1932	Waiohuli-Keokea, Kula, Maui	971.00	150.00	Pasture Land
751	H .W. Rice	Apr. 8, 1911	Nov. 1, 1932	Waiohuli-Keokea, Kula, Maui	899.00	145.00	Pasture Land
752	H. W. Rice	Apr. 8, 1911	Nov. 1, 1932	Waiohuli-Keokea, Kula, Maui	888.00	141.00	Pasture Land
753	H. W. Rice	Apr. 8, 1911	Nov. 1, 1932	Waiohuli-Keokea, Kula, Maui	880.00	136.00	Pasture Land
754	H. W. Rice	Apr. 8, 1911	Nov. 1, 1932	Waiohuli-Keokea, Kula, Maui	876.00	147.00	Pasture Land
763	H. W. Rice	Apr. 8, 1911	Nov. 1, 1932	Waiohuli-Keokea, Kula, Maui	54.01	16.00	Agricultural Land
764	W. H. Cleveland	June 26, 1911	June 26, 1932	Kealahou, Kula, Maui	.....	57.00	34.00 Pasture Land

*License.

ARCHIVES OF HAWAII

LIST OF EXISTING GENERAL LEASES AND LICENSES AS OF DECEMBER 31, 1924. (Continued)

FOURTH LAND DISTRICT—Maui, Molokai and Kahoolawe. (Continued)

No.	Lessee	Date of Lease	Date of Expiration	Land	Area Acres	Annual Rental	Remarks
768	Pioneer Mill Co., Ltd.	Oct. 21, 1911	Oct. 21, 1926	Lahainaluna School Lands, Lahaina, Maui	175.70	$ 751.00	Agricultural Land
780	Pioneer Mill Co., Ltd.	May 13, 1912	Apr. 1, 1927	Honokowai, Kaanapali, Maui.	1,309.12	4,876.75	Agricultural Land
787	Trustee Under the Will of H. P. Baldwin.	Juy 6, 1912	July 1, 1927	Napili I & II, Kaanapali, Maui	250.00	76.00	Pasture Land
*789	Pioneer Mill Co.	Aug. 1, 1912	Aug. 1, 1937	Napili I and Honokowai, Lahaina, Maui	.....	101.00	Right-of-way
793	Sarah E. Brown	Oct. 26, 1912	Nov. 1, 1927	Honouliwai, Molokai	630.00	137.50	Pasture Land
794	H. W. Rice	Nov. 2, 1912	Nov. 2, 1927	Waiohuli-Keokea, Kula, Maui	30.37	31.00	Pasture Land
795	H. W. Rice	Nov. 2, 1912	Nov. 2, 1927	Waiohuli-Keokea, Kula, Maui	24.49	25.00	Pasture Land
796	Lin En Shing	Nov. 2, 1912	Nov. 2, 1927	Waiohuli-Keokea, Kula, Maui	13.67	17.00	Agricultural Land
797	Chin Chin Choy	Nov. 2, 1912	Nov. 2, 1927	Waiohuli-Keokea, Kula, Maui	11.94	12.00	Agricultural Land
798	F. N. Chong	Nov. 2, 1912	Nov. 2, 1927	Waiohuli-Keokea, Kula, Maui	21.86	22.00	Agricultural Land
799	Ah Mo	Nov. 2, 1912	Nov. 2, 1927	Waiohuli-Keokea, Kula, Maui	26.20	44.00	Agricultural Land
801	Chen Pack Den	Nov. 2, 1912	Nov. 2, 1927	Waiohuli-Keokea, Kula, Maui	16.50	16.00	Agricultural Land
804	Shim Pow	Nov. 2, 1912	Nov. 2, 1927	Waiohuli-Keokea, Kula, Maui	12.50	13.00	Agricultural Land
807	Shin Moo Chin	Nov. 2, 1912	Nov. 2, 1927	Waiohuli-Keokea, Kula, Maui	16.67	17.00	Agricultural Land
809	H. W. Rice	Nov. 2, 1912	Nov. 2, 1927	Waiohuli-Keokea, Kula, Maui	341.66	97.50	Pasture Land
818	Pauwela Pineapple Co.	Mar. 20, 1913	July 1, 1928	Ili of Kukuipuka, Kahakuloa, Maui.	420.00	370.00	Pasture Land
819	R. A. Drummond	Mar. 20, 1913	Mar. 19, 1928	Nakula-Kahikinui, Maui	1,450.00	301.00	Pasture Land
833	Ulupalakua Ranch Co., Ltd.	July 6, 1912	July 1, 1927	Kanaio, Kalihi, etc., Honuaula, Maui	12,850.00	201.00	Pasture Land
859	Annie Duvauchelle	Dec. 1, 1914	Dec. 1, 1929	Pukoo, Molokai	155.00	26.00	Pasture Land
*858	Pioneer Mill Co., Ltd.	Nov. 30, 1914	Nov. 30, 1935	Lahaina, Maui	.....	328.80	R/W for Ditches, Flumes, etc.
892	Annie Duvauchelle	July 3, 1916	July 3, 1937	Ualapue Fish Ponds, Molokai	23.22	81.00	Fish Ponds
*928	Kipahulu Sugar Co., Ltd.	Sept. 5, 1917	Sept. 18, 1937	Hana & Kipahulu, Maui	1,041.00	151.00	Water License
940	Kwock Hing Society	Jan. 22, 1917	Jan. 22, 1938	Waiohuli-Keokea, Kula, Maui	2.03	5.00	House Lot
*955	Kaeleku Sugar Co., Ltd.	Sept. 5, 1917	May 1, 1938	Hana and Koolau Forest, Maui.	12,690.00	301.00	Water License
*962	Pioneer Mill Co., Ltd.	Oct. 9, 1917	July 21, 1938	Lahaina, Maui	.....	5.00	R/W for Tunnels & Ditches

*License.

LIST OF EXISTING GENERAL LEASES AND LICENSES AS OF DECEMBER 31, 1924. (Continued)

FOURTH LAND DISTRICT—Maui, Molokai and Kahoolawe. (Continued)

No.	Lessee	Date of Lease	Date of Expiration	Land	Area Acres	Annual Rental	Remarks
*967	Wailuku Sugar Co.	Nov. 5, 1917	Oct. 1, 1932	Polipoli, Waiehu, Wailuku, Maui.	.248	$ 5.00	R/W for Tunnel
*974	Hawaiian Trust Co., Ltd.	Dec. 10, 1917	Dec. 10, 1938	Nailiilihaele-Kailua, Hamakualoa, Maui	.....	15,850.00	Water License
987	Chin Kee	Jan. 31, 1918	Jan. 31, 1933	Kawaipapa, Hana, Maui	560.70	43.20	Pasture Land
999	Wailuku Sugar Co.	Apr. 13, 1918	June 14, 1934	Ili of Kou, Waiehu, Maui	321.00	1,301.00	Agricultural Land
1008	A. F. Cooke	June 15, 1918	July 1, 1939	Kapaakea-Makakupai, Molokai.	.....	50.00	Fish Ponds
1013	Frank Botelho	May 25, 1918	June 1, 1933	Omaopio, Kula, Maui	13.15	62.00	Pasture Land
*1049	Kahoolawe Ranch	Dec. 23, 1918	Jan. 1, 1940	Island of Kahoolawe	28,260.00	600.00	Pasture Land
1050	Olaf Tollefsen	Dec. 30, 1918	Jan. 1, 1940	Kipapa and Pahoa Fish Ponds, Molokai.	.....	30.00	Fish Ponds
1077	Kaeleku Sugar Co.	May 6, 1919	May 2, 1934	Wakiu, Hana, Maui	757.00	172.00	Agricultural Land
1078	Pioneer Mill Co.	May 6, 1919	Apr. 7, 1934	Wahikuli, Lahaina, Maui	1,972.00	11,000.00	Agricultural Land
*1134	Hawaiian Trust Co., Ltd.	Oct. 17, 1919	July 26, 1940	Honomanu, Koolau, Maui	.....	25,820.00	Water License
1211	Pauwela Pineapple Co.	Feb. 7, 1920	Feb. 7, 1941	Kahakuloa, Lahaina, Maui	777.00	700.00	Pasture Land
1212	Ah Chan	Feb. 7, 1920	Feb. 8, 1941	Keanae, Koolau, Maui	.063	25.00	Town Lot
1214	Kipahulu Sugar Co.	Feb. 20, 1920	Dec. 30, 1934	Papauluana-Kikoo, Kipahulu, Maui.	155.93	400.00	Agricultural Land
1227	Kaeleku Sugar Co.	Apr. 8, 1920	July 24, 1935	East Honomaele-Kaeleku, Hana, Maui	460.15	1,380.00	Agricultural Land
1278	D. K. Kahookele	Aug. 30, 1920	Aug. 30, 1935	Nahiku, Koolau, Maui	45.40	30.00	Pasture Land
*1305	Joseph K. Clark	Feb. 8, 1921	Jan. 7, 1926	Waiohuli-Keokea Beach Lots, Kula, Maui	62.00	101.00	License: Gathering Algaroba Beans
1352	A. F. Cooke	July 1, 1921	July 1, 1939	Makakupaia, Molokai	4.00	25.00	Fish Pond
1358	Pioneer Mill Co.	July 7, 1921	May 7, 1934	Kapunakea I, Lahaina, Maui	4.16	45.00	Agricultural Land
*1363	Ulupalakua Ranch Co.	Aug. 24, 1921	Aug. 24, 1936	Kamaole, Kula, Maui	.....	.....	Water License
1462	Lorrin K. Smith	Nov. 2, 1922	Nov. 2, 1932	Haleakala, Makawao, Maui	100.00	77.00	Pasture Land
1463	Haleakala Ranch Co.	Nov. 2, 1922	Nov. 2, 1937	Haleakala, Makawao, Maui	145.00	103.00	Pasture Land
1508	Harry Alu	Aug. 25, 1923	Aug. 25, 1933	Omaopio, Kula, Maui	13.25	39.25	Agricultural Land
1606	Antone Rodrigues	Nov. 30, 1923	Nov. 30, 1938	East Ohia, Molokai	56.50	36.00	Pasture Land

*License.

LIST OF EXISTING GENERAL LEASES AND LICENSES AS OF DECEMBER 31, 1924. (Continued)

FOURTH LAND DISTRICT—Maui, Molokai and Kahoolawe. (Continued)

No.	Lessee	Date of Lease	Date of Expiration	Land	Area Acres	Annual Rental	Remarks
1618	Wailuku Sugar Co.	Jan. 19, 1924.	Jan. 19, 1939.	Ukumehame, Wailuku, Maui.	139.60	$ 150.00	Pasture Land
1626	Haiku Fruit & Packing Co.	Feb. 12, 1924.	Feb. 12, 1939.	Paehala, Puaaluu, Kaumakani, etc., Maui	93.00	24.00	Agricultural Land
1627	Haiku Fruit & Packing Co.	Feb. 12, 1924.	Feb. 12, 1939.	Hulihana, Puuiki, Papahawahawa, Maui	93.00	24.00	Agricultural Land
1634	Baldwin Packers, Ltd.	Mar. 28, 1924.	Mar. 28, 1945.	Napili 4 & 5, Kaanapali, Maui	1.86	10.00	R.R. Right-of-way
1684	Kahului Railroad Co.	Nov. 22, 1924.	Nov. 22, 1945.	Government lot near Mala Wharf, Maui	.459	150.00	Warehouse Lot
1685	Charles Mahiai	Nov. 25, 1924.	Jan. 1, 1940.	Ualapue, Molokai	370.00	100.00	Pasture Land
1686	William A. Meyer	Nov. 25, 1924.	Jan. 1, 1940.	Kahananui, Molokai	115.00	30.00	Pasture Land
83					104,427.410	$94,670.00	

*License.

SUMMARY—FOURTH LAND DISTRICT

	Area Acres	Annual Rental
Agricultural Lands	5,527.66	$20,170.00
Bean License	62.00	101.00
Fish Ponds	27.22	186.00
House Lots	2.03	5.00
Pasture Lands	85,074.87	8,131.20
Rights-of-way.	2.108	449.80
Town Lots	.522	175.00
Water Licenses	13,731.00	65,452.00
	104,427.410	$94,670.00

LIST OF EXISTING GENERAL LEASES AND LICENSES AS OF DECEMBER 31, 1924

FIFTH LAND DISTRICT—OAHU

No.	Lessee	Date of Lease	Date of Expiration	Land	Area Acres	Annual Rental	Remarks
*530	Wahiawa Water Co., Ltd.	Apr. 6, 1901	Oct. 11, 1948	Kaukonahua, Waialua	.....	$14,000.00	Water License
534	American Factors, Ltd.	Mar. 23, 1898	Mar. 23, 1928	Esplanade, Honolulu	.155	300.00	Town Lot
537	E. O. Hall & Son, Ltd.	Dec. 19, 1898	Dec. 19, 1928	Esplanade, Honolulu	.115	360.00	Town Lot
538	Inter-Island Steam Navigation Co., Ltd.	Jan. 23, 1899	Jan. 23, 1929	Esplanade, Honolulu	.115	820.00	Town Lot
556	Honolulu Planing Mill	June 16, 1902	Jan. 1, 1926	Esplanade, Honolulu	.574	1,920.00	Town Lot
557	C. Brewer & Co., Ltd.	Aug. 24, 1904	June 22, 1927	Land on Queen St., Honolulu	.139	500.00	Town Lot
568	W. F. Dillingham et al	July 25, 1904	July 25, 1925	Mokuleia, Waialua	203.00	56.00	Pasture Land
589	Waianae Co.	Aug. 11, 1906	Dec. 1, 1927	Lualualei, Waianae	.....	55.00	R/W for Flumes, Pipe Lines, etc.
*778	Trustees Under the Will of the Estate of Pernice P. Bishop	Mar. 15, 1912	Perpetual	Kunana, Halawa-kai, Ewa	.....	85.00	Beach Lot
785	California Packing Corporation	July 8, 1912	July 1, 1927	Upper Pouhala, Ewa	810.00	3,226.00	Agricultural Land
788	Oahu Railway & Land Co.	Aug. 24, 1912	Sept. 1, 1927	Nanakuli, Waianae	2,350.00	2,980.00	Pasture Land
*810	Waiahole Water Co., Ltd.	Dec. 14, 1912	Dec. 14, 1942	Waiahole, Koolaupoko	.....	15,000.00	Water License
*850	Hawaiian Electric Co., Ltd.	Aug. 4, 1914	.....	Kaneohe, Koolaupoko	.....	.....	R/W for transmission line
860	Waianae Co.	Jan. 20, 1915	Jan. 20, 1936	Waianae.	.....	123.00	R/W for ditches, flumes, etc.
863	Libby, McNeill & Libby of Honolulu, Ltd.	June 12, 1915	June 12, 1925	Kawaloa, Koolaupoko	521.13	610.48	Agricultural Land
864	Kaneohe Ranch Co.	June 12, 1915	June 12, 1925	Kuaohe, Koolaupoko	322.00	175.00	Pasture Land
876	Waikalua Plantation Co., Ltd.	July 24, 1912	June 30, 1925	Kaneohe, Koolaupoko	8.76	119.00	Agricultural Land
*886	William Henry	Mar. 27, 1916	Mar. 27, 1937	Keaahala-Kaneohe, Koolaupoko.	.70	1.00	Water License License for transmission line
*887	The Hawaiian Electric Co., Ltd.	May 5, 1916	Jan. 1, 1937	Aiea, Ewa	.....	.....	
*888	The Hawaiian Electric Co., Ltd.	May 5, 1916	Jan. 1, 1937	Aiea, Ewa	.....	.....	License for transmission line
891	Kaneohe Rice Mill Co., Ltd.	July 3, 1916	July 3, 1926	Waikaluawaho, Kaneohe	2.99	44.00	Agricultural Land
931	Waikalua Plantation Co.	Sept. 18, 1916	Sept. 18, 1926	Waikaluawaho, Kaneohe	3.08	45.00	Agricultural Land
943	Honolulu Construction & Draying Co., Ltd.	May 28, 1912	June 5, 1929	Esplanade, Honolulu	.121	400.00	Town Lot
*961	Honolulu Plantation Co.	May 3, 1917	May 3, 1938	Aiea, Ewa	.026	.....	License to Erect and Maintain Molasses and Water Pipes

LIST OF EXISTING GENERAL LEASES AND LICENSES AS OF DECEMBER 31, 1924. (Continued)

FIFTH LAND DISTRICT—OAHU. (Continued)

No.	Lessee	Date of Lease	Date of Expiration	Land	Area Acres	Annual Rental	Remarks
969	W. K. Yin	Nov. 25, 1917	Nov. 26, 1927	Kaauwaeloa, Palolo, Honolulu	18.13	$ 105.00	Pasture Land
972	John A. Templeton	Nov. 26, 1917	Nov. 25, 1927	Wahiawa, Waialua	28.30	11.00	Agricultural Land
981	Ernest E. Goo	Jan. 31, 1918	Jan. 31, 1933	Pupukea, Koolauloa	3.20	81.00	Beach Lot
983	Fred Harrison	Jan. 31, 1918	Jan. 31, 1933	Kepuhi, Palolo, Honolulu	8.01	80.00	Pasture Land
1044	Sing Chong Co.	Dec .23, 1918	Jan. 16, 1930	Honokowailani, Ewa	5.60	102.60	Agricultural Land
1045	Sing Chong Co.	Dec .23, 1918	Jan. 16, 1930	Kauhihau, Ewa	5.71	91.36	Agricultural Land
1076	Henry I. Nishioka	May 5, 1919	May 5, 1929	Aiea, Ewa	3.74	70.00	Fish Pond
*1083A	Ada J. Gartley	Apr. 12, 1911	Apr. 12, 1931	Waialee, Koolauloa	.64	15.00	House Lot
1099	M. F. Calistro	July 31, 1919	Aug. 1, 1929	Auwaiolimu, Honolulu	108.00	105.00	Pasture Land
1100	Mikuni Toyojiro	July 31, 1919	Aug. 1, 1934	Kuwili Fish Pond, Honolulu.	1.34	80.00	Fish Pond
1102	J. H. Cummings	July 31, 1919	Aug. 1, 1929	Kekio, Palolo, Honolulu	1.76	53.00	Pasture Land
1144	J. Alexander, Trustee	Nov. 12, 1919	Nov. 10, 1934	Aiea, Ewa	27.40	15.50	Pasture Land
1149	Hawaiian Fruit Packers, Ltd.	Jan. 5, 1920	Jan. 5, 1935	Waahila, Honolulu	186.00	835.50	Agricultural Land
1215	Waianae Co.	Feb. 16, 1920	Feb. 16, 1941	Lualualei, Waianae	36.30	250.00	Reservoir Site
1219	Oahu Railay & Land Co.	Mar. 1, 1920	Sept. 1, 1934	Kaena Pali Lands, Waialua	616.00	165.00	Pasture Land
1222	K. Yamashiro and S. Matsukawa.	Apr. 5, 1920	Apr. 5, 1935	Kaluapuhi-Waikalua, Koolauloa.	91.10	1,116.00	Agricultural Land
1233	W. W. Chamberlain	Apr. 19, 1920	May 2, 1935	Punchbowl Slopes, Honolulu.	.51	11.00	Agricultural Land
1234	Carlton C. James	Apr. 19, 1920	May 2, 1935	Punchbowl Slopes, Honolulu.	1.16	32.00	Agricultural Land
1250	B. N. Kahalepuna	May 20, 1920	May 20, 1930	Auwaiolimu, Honolulu	2.68	71.00	Pig Ranch
1261	Joseph F. Navicemento	June 14, 1920	June 14, 1940	Auwaiolimu, Honolulu	2.20	75.00	Pasture Land
1263	Waianae Co.	July 9, 1920	Jan. 31, 1936	Lualualei, Waianae	513.00	5,130.00	Agricultural Land
1267	Honolulu Plantation Co.	July 26, 1920	July 26, 1941	Waimano-uka, Ewa	61.61	101.00	R/W for Roadway, R. R., and Ditches
1291	Keaau Agricultural Co.	Oct. 11, 1920	Oct. 11, 1935	Keaau, Waianae	51.40	411.20	Agricultural Land
1292	Lot P. Fernandez, Sr.	Oct. 11, 1920	Oct. 11, 1935	Keaau, Waianae	58.20	29.10	Pasture Land
1295	Waialua Agricultural Co.	Nov. 22, 1920	Nov. 22, 1935	Kemoo, Waialua	9.20	295.00	Agricultural Land
1296	Goro Taba	Nov. 22, 1920	Nov. 22, 1935	Kemoo, Waialua	41.30	1,383.55	Agricultural Land
1320	Chun Hoon	Jan. 27, 1921	Jan. 25, 1928	Waikiki, Honolulu	12.10	247.50	Agricultural Land
1332	Wong Tong	May 16, 1918	May 16, 1926	Kapalama, Honolulu	.....	81.00	Agricultural Land
1344	Waianae Company	June 13, 1921	June 13, 1942	Puea, Waianae	5.73	50.00	Reservoir
1345	M. H. Sanders	Oct. 1, 1917	Oct. 1, 1927	Palolo, Honolulu	36.923	175.00	Pasture Land

*License.

LIST OF EXISTING GENERAL LEASES AND LICENSES AS OF DECEMBER 31, 1924

FIFTH LAND DISTRICT—OAHU. (Continued)

No.	Lessee	Date of Lease	Date of Expiration	Land	Area Acres	Annual Rental	Remarks
1364	Honolulu Plantation Co.	Oct. 10, 1921	Jan. 1, 1937	Aiea, Ewa	49.37	$ 1,501.00	Agricultural Land
1388	The Waimanalo Sugar Co.	Nov. 28, 1921	Nov. 22, 1938	Waimanalo ,Koolaupoko	3,308.46	20,250.00	Agricultural Land
1437	Mrs. Edward A. Kelley	Mar. 31, 1922	Apr. 1, 1932	Punchbowl Slopes, Honolulu.	.916	56.00	House Lot
1444	L. L. McCandless	June 1, 1922	June 1, 1932	Waiahole, Koolaupoko	45.80	460.00	Agricultural Land
1445	Christopher K. Holt	June 1, 1922	June 1, 1937	Kuliouou Pasture, Honolulu	169.00	198.00	Pasture Land
*1451	City and County of Honolulu.	June 19, 1922		Kalihi, Manoa, Palolo Valleys	1,480.00	1.00	Water License
1455	Waianae Company	Aug. 10, 1922	Aug. 10, 1937	Lualualei, Waianae	1,297.00	760.00	Pasture Land
1459	Waimanalo Sugar Co.	Nov. 1, 1922	Nov. 1, 1943	Kailua, Koolaupoko	2.84	30.00	R/W for Ditch & Pipe Line
1470	Jonah Kumalae	June 12, 1923	June 12, 1938	Kalawahine, Honolulu	3.10	216.00	Dairy Site
*1481	George Yamada, et al.	June 23, 1923	June 25, 1928	Lualualei, Waianae	695.00	51.00	Wood Cutting License
1485	Board of Hawaiian Evangelical Association.	July 19, 1923	July 19, 1944	Pawaa, Honolulu	.172	200.00	Mission Purposes
1487	George Yamada, Trustee	July 30, 1923	July 30, 1938	Pouhala, Ewa	9.25	300.00	Fish Pond
1488	George Yamada, Trustee	July 30, 1923	July 30, 1938	Pouhala, Ewa	12.15	350.00	Agricultural Land
1497	John E. Monte	Aug. 20, 1923	Aug. 20, 1938	Kalawahine, Honolulu	4.00	305.00	Dairy Site
1498	Edward Kelley	Aug. 21, 1923	Aug. 21, 1933	Auwaiolimu, Honolulu	.238	132.50	House Lot
1499	Louis Roscoe	Aug. 21, 1923	Aug. 21, 1933	Aiea, Ewa	15.60	9.00	Pasture Land
1602	L. L. McCandless	Nov. 23, 1923	Nov. 23, 1944	Paheehee Ridge, Waianae	655.91	166.00	Pasture Land
1619	Akaiko Akana	Jan. 21, 1924	Apr. 21, 1935	South Slopes Punchbowl, Honolulu.	.367	16.00	House Lot
1623	Alfred Hocking	Jan. 28, 1924	Apr. 28, 1935	Punchbowl Slope Lots, Honolulu.	1.38	20.00	House Lot
1635	L. L. McCandless	Apr. 23, 1924	Nov. 23, 1944	Waianae, Oahu	63.31	90.00	Pasture Land
1642	Lau Lin	May 9, 1924	June 1, 1929	Piliamoo, Kiki, Kiokapu, Moilii.	2.86	116.00	Agricultural Land
1650	John S. Grace	June 10, 1924	June 10, 1929	Esplanade Lot, Honolulu		1,500.00	Town Lot
1651	Saikichi Nakamura	June 10, 1924	June 10, 1929	Esplanade Lot, Honolulu		1,200.00	Town Lot
1652	Frank B. Shaner	June 10, 1924	June 10, 1929	Esplanade Lot, Honolulu		300.00	Town Lot
1655	James P. Herrick	June 30, 1924	June 30, 1934	Nuuanu Pali, Honolulu	.069	100.00	Service Station

*License.

LIST OF EXISTING GENERAL LEASES AND LICENSES AS OF DECEMBER 31, 1924. (Continued)

FIFTH LAND DISTRICT—OAHU. (Continued)

No.	Lessee	Date of Lease	Date of Expiration	Land	Area Acres	Annual Rental	Remarks
1656	Samuel W. King	July 22, 1924	July 22, 1934	Ili of Waikalua-loko, Koolaupoko	18.50	$ 60.00	Agricultural Land
1673	George H. Holt	Nov. 15, 1924	Nov. 15, 1929	Lualualei, Waianae	16.11	35.00	Pasture Land
*1665	Radio Corporation of America	Aug. 11, 1924	Aug. 11, 1945	Waimanalo and Kawailoa, Koolaupoko	(7 miles)	125.00	R/W for Poles and Radio Antenna
*1667	Waianae Co.	Sept. 4, 1924	Sept. 4, 1945	Waianae and Lualualei, Waianae	59.939	50.00	R/W for Pipe Lines, Power Lines and Water Conduits
83					14,026.489	$80,685.29	

*License.

SUMMARY—FIFTH LAND DISTRICT

	Area Acres	Annual Rental
Agricultural Lands	5,728.48	$36,529.19
Beach Lots	3.20	166.00
Fish Ponds	14.33	450.00
House Lots	3.541	239.50
Molasses Tanks	.026	.....
Pasture Lands	5,968.553	5,271.60
Pig Ranches and Dairy Sites	9.78	592.00
Rights-of-way	79.389	484.00
Town and Business Lots	1.460	7,600.00
Reservoir Sites	42.03	300.00
Water Licenses	1,480.70	29,002.00
Wood Cutting Licenses	695.00	51.00
	14,026.489	$80,685.29

LIST OF EXISTING GENERAL LEASES AND LICENSES AS OF DECEMBER 31, 1924

SIXTH LAND DISTRICT—Kauai.

No.	Lessee	Date of Lease	Date of Expiration	Land	Area Acres	Annual Rental	Remarks
*558	Kauai Electric Co.	Aug. 24, 1904	Aug. 24, 1953	Kalaheo.		$ 10.00	License to Erect Poles & Stretch Wires
*582	McBryde Sugar Co.	Aug. 12, 1905	Mar. 1, 1953	Waioli, Hanalei		130.00	License to Erect Poles & Stretch Wires
607	Aubrey Robinson	Dec. 21, 1907	Jan. 1, 1929	Island of Lehua	270.00	26.00	Pasture Land
727	A. S. Wilcox	Feb. 21, 1910	Mar. 1, 1925	Hanalei, Halelea	780.00	30.00	Pasture Land
772	S. Tsugi and N. Kimura	Apr. 1, 1919	Sept. 1, 1926	Wahiawa, Koloa	19.00	57.00	Agricultural Land
774	E. Ito	Jan. 10, 1912	Jan. 10, 1927	Japanese School Lot, Kapaa.	.70	21.00	Town Lot
792	Hawaiian Canneries Co., Ltd.	July 1, 1913	July 1, 1928	Papaa-Moloaa Tract, Kawaihau.	358.00	89.50	Agricultural Land
822	H. Oda	May 27, 1913	May 27, 1928	Anahola Valley, Koolau	45.00	226.00	Agricultural Land
835	Antone Ferreira	Sept. 16, 1913	Sept. 16, 1928	Kapaa.	81.50	26.00	Pasture Land
*849	McBryde Sugar Co., Ltd.	Aug. 4, 1914	Aug. 1, 1935	Lawai, Koloa		10.00	License for Pumping Station
951	Joe Aguair	July 21, 1917	July 21, 1932	Kapaa, Kawaihau	71.50	202.00	Pasture Land
*985	Hawaiian Canneries Co., Ltd.	Feb. 12, 1918	June 19, 1930	Kapaa, Kawaihau		25.00	R.R. Right-of-way
1066	Satsuki Fukumoto	June 22, 1918	Feb. 1, 1929	Kapaa, Kawaihau	.155	159.00	Town Lot
1085	Board of Hawaiian Evangelical Association.	June 9, 1919	June 9, 1929	Waimea.	.138	25.00	Town Lot
1097	Kauai Fruit & Land Co., Ltd.	July 12, 1919	July 5, 1929	Kalaheo, Kona	34.80	522.00	Agricultural Land
1098	Kauai Fruit & Land Co., Ltd.	July 12, 1919	July 5, 1929	Kalaheo, Kona	40.10	220.55	Agricultural Land
1114	Nobure Tokushima	Aug. 30, 1919	Sept. 1, 1929	Kapaa Town Lots, Kawaihau	.19	180.00	Town Lot
1115	E. Kojima	Aug. 30, 1919	Sept. 1, 1929	Kapaa Town Lots, Kawaihau	.259	185.00	Town Lot
1116	Dr. Yanagihara	Aug. 30, 1919	Sept. 1, 1929	Kapaa Town Lots, Kawaihau	.195	400.00	Town Lot
1117	S. Izumi	Aug. 30, 1919	Sept. 1, 1929	Kapaa Town Lots, Kawaihau	.222	611.00	Town Lot
1118	T. Yoshimura	Aug. 30, 1919	Sept. 1, 1929	Kapaa Town Lots, Kawaihau	.145	168.00	Town Lot
1119	Matasaburo Togo	Aug. 30, 1919	Sept. 1, 1929	Kapaa Town Lots, Kawaihau	.197	196.00	Town Lot
1120	Tarasaburo Doi	Aug. 30, 1919	Sept. 1, 1929	Kapaa Town Lots, Kawaihau	.746	466.00	Town Lot
1121	M. Ito	Aug. 30, 1919	Sept. 1, 1929	Kapaa Town Lots, Kawaihau	.517	255.00	Town Lot

*License.

LIST OF EXISTING GENERAL LEASES AND LICENSES AS OF DECEMBER 31, 1924. (Continued)

SIXTH LAND DISTRICT—Kauai. (Continued)

No.	Lessee	Date of Lease	Date of Expiration	Land	Area Acres	Annual Rental	Remarks
1122	M. Yoshimura	Aug. 30, 1919	Sept. 1, 1929	Kapaa Town Lots, Kawaihau	.517	$ 78.00	Town Lot
1123	T. Yoshimura	Aug. 30, 1919	Sept. 24, 1929	Kapaa Town Lots, Kawaihau	.517	51.00	Town Lot
1124	D. Tanaka	Aug. 30, 1919	Sept. 24, 1929	Kapaa Town Lots, Kawaihau	.580	36.00	Town Lot
1125	Ernest Victorino, Sr.	Aug. 30, 1919	Nov. 1, 1929	Kapaa Town Lots, Kawaihau	.517	31.00	Town Lot
1126	Naozo Fukuyoshi	Aug. 30, 1919	Nov. 1, 1929	Kapaa Town Lots, Kawaihau	.517	50.00	Town Lot
1127	T. Kitamura	Aug. 30, 1919	Nov. 1, 1929	Kapaa Town Lots, Kawaihau	.517	31.00	Town Lot
1128	Jusaburo Urabe	Aug. 30, 1919	Sept. 1, 1929	Kapaa Flats, Kawaihau	1.75	36.00	Town Lot
1129	N. Shodo	Aug. 30, 1919	Sept. 1, 1929	Kapaa Flats, Kawaihau	2.25	50.00	Town Lot
1130	Y. Yoshikane	Aug. 30, 1919	Sept. 1, 1929	Kapaa Flats, Kawaihau	1.60	26.00	Town Lot
1131	Mrs. Julia K. Opio	Aug. 30, 1919	Sept. 24, 1929	Kapaa Homesteads, Kawaihau	.67	15.00	Agricultural Land
1132	Mrs. Julia K. Opio	Aug. 30, 1919	Sept. 24, 1929	Kapaa Homesteads, Kawaihau	.12	30.00	Agricultural Land
1133	M. Takimoto	Aug. 30, 1919	Sept. 24, 1929	Kapaa Homesteads, Kawaihau	5.80	289.00	Agricultural Land
1136	Yun Tin	Sept. 10, 1919	Sept. 15, 1929	Anahola, Koolau	.45	27.00	Agricultural Land
1137	Sol. Kaialoha	Sept. 10, 1919	Nov. 27, 1929	Anahola, Koolau	3.97	15.50	Agricultural Land
1138	Bean Williams	Sept. 10, 1919	Sept. 15, 1929	Anahola, Koolau	3.62	14.00	Agricultural Land
1139	Yun Tin	Sept. 10, 1919	Sept. 15, 1929	Anahola, Koolau	3.62	14.00	Agricultural Land
1140	K. Nakamura	Sept. 10, 1919	Sept. 15, 1929	Anahola, Koolau	8.15	200.00	Agricultural Land
1141	S. Modi	Sept. 10, 1919	Sept. 24, 1929	Anahola, Koolau	2.42	75.50	Agricultural Land
1143	Ka Ekalesia Euanelio o Koolau.	Sept. 10, 1919	Sept. 24, 1929	Anahola, Koolau	1.13	7.00	Town Lot
1151	Charles Gay	Jan. 9, 1920	Jan. 10, 1930	Waimea Valley, Waimea	.283	30.00	Agricultural Land
1152	S. Okamoto	Jan. 9, 1920	Jan. 10, 1930	Waimea Valley, Waimea	.563	36.00	Agricultural Land
1153	Garden Island Honey Co.	Jan. 9, 1920	Jan. 10, 1930	Hanapepe, Kona	.20	5.00	Agricultural Land
1154	T. Brandt	Jan. 9, 1920	June 1, 1930	Waimea Valley, Waimea	15.60	1,110.00	Agricultural Land
1155	B. Takata	Jan. 9, 1920	June 10, 1930	Waimea Valley, Waimea	4.20	110.00	Agricultural Land
1156	Waimea Sugar Co.	Jan. 9, 1920	June 10, 1930	Waimea Valley, Waimea	8.20	150.00	Agricultural Land
1158	S. Kakuda	Jan. 9, 1920	June 10, 1930	Waimea Valley, Waimea	3.70	110.00	Agricultural Land
1159	Waimea Sugar Mill Co.	Jan. 9, 1920	June 9, 1930	Waimea Valley, Waimea	17.10	300.00	Agricultural Land
1165	Waimea Sugar Mill Co.	Jan. 9, 1920	June 10, 1930	Waimea Valley, Waimea	2.00	30.00	Agricultural Land
1166	The Hanapepe Agricultural Co.	Jan. 9, 1920	June 9, 1930	Hanapepe, Kona	22.10	805.00	Agricultural Land
1167	The Hanapepe Agricultural Co.	Jan. 9, 1920	June 10, 1930	Hanapepe, Kona	10.70	920.00	Agricultural Land
1182	Ah Pah	Jan. 9, 1920	June 10, 1930	Hanapepe, Kona	1.70	50.00	Agricultural Land
1185	McBryde Sugar Co.	Jan. 10, 1920	June 1, 1930	Hanapepe, Kona	2.60	65.00	Agricultural Land

LIST OF EXISTING GENERAL LEASES AND LICENSES AS OF DECEMBER 31, 1924. (Continued)

SIXTH LAND DISTRICT—Kauai. (Continued)

No.	Lessee	Date of Lease	Date of Expiration	Land	Area Acres	Annual Rental	Remarks
1189	Loo Soon	Jan. 9, 1920	Jan. 10, 1930	Hanapepe, Kona	9.30	$ 245.00	Agricultural Land
1191	Joe Kahee	Jan. 9, 1920	Jan. 10, 1930	Hanapepe, Kona	1.60	35.00	Agricultural Land
1192	Low Bun	Jan. 9, 1920	Jan. 10, 1930	Hanapepe, Kona	2.20	72.00	Agricultural Land
1193	Kaluna Kia	Jan. 9, 1920	Jan. 10, 1930	Hanapepe, Kona	2.00	55.00	Agricultural Land
1194	Low Bin	Jan. 9, 1920	Jan. 10, 1930	Hanapepe, Kona	3.90	80.00	Agricultural Land
1196	Low Bun	Jan. 10, 1920	Jan. 10, 1930	Hanapepe, Kona	3.10	62.00	Agricultural Land
1197	Kaimi Naauao	Jan. 9, 1920	Jan. 10, 1930	Hanapepe, Kona	1.20	25.00	Agricultural Land
1200	Kauai Poi Factory, Ltd.	Jan. 9, 1920	Jan. 10, 1930	Hanapepe, Kona	3.50	71.00	Agricultural Land
1201	S. Nishita	Jan. 9, 1920	Jan. 10, 1930	Hanapepe, Kona	4.00	80.00	Agricultural Land
1202	Moki Manoi	Jan. 9, 1920	Jan. 10, 1930	Hanapepe, Kona	1.60	30.00	Agricultural Land
1203	Kauai Poi Factory, Ltd.	Jan. 9, 1920	Jan. 10, 1930	Hanapepe, Kona	1.70	25.00	Agricultural Land
1204	N. Pihaleo	Jan. 9, 1920	Jan. 10, 1930	Hanapepe, Kona	2.70	60.00	Agricultural Land
1205	Isaac Iona	Jan. 9, 1920	Jan. 10, 1930	Hanapepe, Kona	1.10	18.00	Agricultural Land
1206	Keiso Sakada	Jan. 9, 1920	Jan. 10, 1930	Hanapepe, Kona	4.30	90.00	Agricultural Land
1209	K. Sakoda	Jan. 9, 1920	Jan. 10, 1930	Hanapepe, Kona	.50	10.00	Agricultural Land
1210	K. Yatagai	Jan. 9, 1920	Jan. 10, 1930	Hanapepe, Kona	4.20	84.00	Agricultural Land
1213	Makee Sugar Co.	Feb. 20, 1920	Feb. 20, 1935	Wailua-kai, Puna	280.30	1,416.15	Agricultural Land
1220	Makee Sugar Co., Ltd.	Sept. 16, 1920	Mar. 4, 1930	Kapaa Town Lots, Puna	43.23	1.00	
*1226	East Kauai Water Co., Ltd.	Oct. 8, 1920	Oct. 8, 1941	Kapaa, Wailua and Anahola Streams.	.....	1.00	R.R. Right-of-way Water License
1236	M. R. Aguair, Sr.	Apr. 22, 1920	Apr. 22, 1930	Kapaa, Kawaihau	14.58	225.00	Pasture Land
1238	Honganji Mission	Apr. 22, 1920	May 1, 1940	Kapaa, Kawaihau	.41	50.00	Town Lot
1239	J. Okano	Apr. 22, 1920	May 1, 1940	Kapaa, Kawaihau	.44	50.00	Town Lot
1240	K. Yamamoto	Apr. 22, 1920	May 1, 1940	Kapaa, Kawaihau	.17	25.00	Town Lot
1241	M. Muira	Apr. 22, 1920	May 1, 1940	Kapaa, Kawaihau	.34	50.00	Town Lot
1242	J. Teraoka	Apr. 22, 1920	May 1, 1940	Kapaa, Kawaihau	3.10	65.00	Town Lot
1243	J. Teraoka	Apr. 22, 1920	May 1, 1940	Kapaa, Kawaihau	2.77	105.00	Town Lot
1244	Chong Yee	Apr. 22, 1920	May 1, 1940	Anahola, Koolau	3.15	52.00	Agricultural Land
1245	S. Fujimitsu	Apr. 22, 1920	May 1, 1940	Anahola, Koolau	10.22	301.00	Agricultural Land
1246	John G. Abreu	May 1, 1920	May 1, 1935	Kalaheo, Kona	183.00	183.00	Pasture Land
1247	John G. Abreu	Apr. 26, 1920	May 1, 1930	Lawai, Koloa	75.61	76.00	Pasture Land

*License.

LIST OF EXISTING GENERAL LEASES AND LICENSES AS OF DECEMBER 31, 1924. (Continued)

SIXTH LAND DISTRICT—Kauai. (Continued)

No.	Lessee	Date of Lease	Date of Expiration	Land	Area Acres	Annual Rental	Remarks
1248	Kalaheo Agricultural Association.	Apr. 26, 1920	May 1, 1930	Kalaheo, Kona	43.80	$ 219.00	Pasture Land
1249	Kalaheo Agricultural Association.	Apr. 26, 1920	May 1, 1930	Lawai, Koloa	16.98	34.00	Pasture Land
1252	Hee Fat, Trustee	June 1, 1920	May 31, 1935	Kapaa Town Lots, Kawaihau	.17	10.00	Town Lot
1253	Princeville Plantation Co.	June 1, 1920	June 1, 1935	Hanalei, Halelea	390.00	400.00	Pasture Land
1254	Princeville Plantation Co.	June 1, 1920	June 1, 1935	Waioli, Hanalei	900.00	311.00	Pasture Land
1269	S. Maki	Aug. 12, 1920	Aug. 12, 1930	Kapaa, Kawaihau	2.40	25.00	Agricultural Land
1272	Hisakichi Ebesu	Aug. 12, 1920	July 3, 1931	Kapaa, Kawaihau	7.30	74.00	Agricultural Land
1274	East Kauai Water Co.	Aug. 12, 1920	Aug. 12, 1930	Kapaa, Kawaihau	.40	25.00	House Lot
1298	Joe R. Aguiar	Nov. 26, 1920	Nov. 26, 1926	Kapaa, Kawaihau	33.74	860.00	House Lot
1299	W. H. Rice, Sr.	Nov. 27, 1920	Nov. 27, 1935	Hanakapiai, Hanalei	260.00	50.00	Pasture Land
1300	Alex. Blackstad	Nov. 27, 1920	Nov. 27, 1935	Hanakoa, Hanalei	275.00	30.00	Pasture Land
1304	Kauai Fruit & Land Co.	Jan. 7, 1921	Jan. 7, 1931	Wahiawa, Koloa	24.25	242.50	Agricultural Land
1333	W. P. Aarona	May 25, 1921	May 25, 1936	Hanalei, Halelea	31.60	150.00	Agricultural Land
1334	Makee Sugar Co.	May 31, 1921	Sept. 17, 1931	Kapaa, Kawaihau	39.00	100.00	Camp and Stable Site
1335	T. Nomura	May 31, 1921	Sept. 25, 1931	Anahola, Koolau	1.97	40.00	Agricultural Land
1336	C. Hamamura	May 31, 1921	Sept. 25, 1931	Anahola, Koolau	.31	20.00	Agricultural Land
1337	K. Kodani	May 31, 1921	Sept. 24, 1931	Anahola, Koolau	1.70	20.00	Agricultural Land
1338	H. Yamamoto	May 31, 1921	Sept. 25, 1931	Anahola, Koolau	.88	20.00	Agricultural Land
1339	Y. Ueda	May 31, 1921	Sept. 25, 1931	Anahola, Koolau	1.20	20.00	Agricultural Land
1340	D. Kombayoshi	May 31, 1921	Sept. 24, 1931	Anahola, Koolau	1.85	25.00	Agricultural Land
1341	Y. Inoushi	May 31, 1921	Sept. 24, 1931	Anahola, Koolau	2.38	30.00	Agricultural Land
1342	D. Wada	May 31, 1921	Sept. 24, 1931	Anahola, Koolau	2.06	30.00	Agricultural Land
1343	Hawaiian Sugar Co.	June 13, 1921	June 13, 1942	Hanapepe, Kona	35.06	25.00	R.R. Right-of-way
1346	I. Ishii	June 27, 1921	June 27, 1931	Hanapepe, Kona	1.10	62.00	Agricultural Land
1347	B. Kumabe	June 27, 1921	June 27, 1931	Hanapepe, Kona	3.00	65.00	Agricultural Land
1349	K. Kimata	June 27, 1921	June 27, 1936	Hanapepe, Kona	6.50	160.00	Agricultural Land
1350	Lau Sing	June 27, 1921	June 27, 1931	Waimea, Waimea	5.20	255.00	Agricultural Land
1351	S. Kouchi	June 27, 1921	June 27, 1931	Waimea, Waimea	7.50	75.00	Agricultural Land
1359	Tsunejiro Kitamura	July 7, 1921	July 7, 1931	Kapaa Town Lots, Puna	.515	60.00	Town Lot
1361	Wong Sam	July 7, 1921	July 7, 1931	Kapaa Town Lots, Puna	.517	26.00	Town Lot

LIST OF EXISTING GENERAL LEASES AND LICENSES AS OF DECEMBER 31, 1924. (Continued)

SIXTH LAND DISTRICT—Kauai. (Continued)

No.	Lessee	Date of Lease	Date of Expiration	Land	Area Acres	Annual Rental	Remarks
1365	Toyosaku Fujii	Oct. 10, 1921	Oct. 10, 1931	Hanapepe Rice and Kula Lots, Kona.	4.30	$ 80.00	Agricultural Land
1366	S. Nakashima, Trustee	Oct. 10, 1921	Oct. 10, 1931	Hanapepe, Kona	.312	100.00	Town Lot
1368	S. Okada	Oct. 10, 1921	Oct. 10, 1931	Hanapepe, Kona	.357	100.00	Town Lot
1369	A. Yamasaki & K. Nishimura	Oct. 10, 1921	Oct. 10, 1931	Hanapepe, Kona	.581	150.00	Town Lot
1370	T. Takata	Oct. 10, 1921	Oct. 10, 1936	Waimea, Kona	1.14	20.00	Agricultural Land
1371	M. Yokotake	Oct. 10, 1921	Oct. 10, 1936	Waimea, Kona	.249	60.00	Agricultural Land
1372	M. Yokotake	Oct. 10, 1921	Oct. 10, 1936	Waimea, Kona	.252	15.00	Agricultural Land
1373	Sosaburo Itokazu	Oct. 11, 1921	Oct. 11, 1931	Kapaa, Puna	4.90	60.00	Agricultural Land
1374	Hee Fat	Oct. 11, 1921	Oct. 11, 1931	Kapaa, Puna	26.28	245.00	Agricultural Land
1375	Hee Fat	Oct. 11, 1921	Oct. 11, 1926	Kapaa, Puna	30.87	902.00	Agricultural Land
1376	Hee Fat	Oct. 11, 1921	Oct. 11, 1926	Kapaa, Puna	55.63	560.00	Agricultural Land
1377	Cosaburo Itokazu	Oct. 11, 1921	July 3, 1932	Kapaa, Puna	4.75	86.00	Agricultural Land
1378	Yumekichi Takimoto	Oct. 11, 1921	July 3, 1932	Kapaa, Puna	8.30	125.00	Agricultural Land
1379	T. Yoshikawa	Oct. 11, 1921	July 3, 1932	Kapaa, Puna	9.50	142.50	Agricultural Land
1380	K. Matsumura	Oct. 11, 1921	July 3, 1932	Kapaa, Puna	4.15	75.00	Agricultural Land
1381	T. Mukai	Oct. 11, 1921	July 3, 1932	Kapaa, Puna	4.30	91.00	Agricultural Land
1382	Y. Watamura	Oct. 11, 1921	July 3, 1932	Kapaa, Puna	5.00	101.00	Agricultural Land
1384	Gay & Robinson	Oct. 29, 1921	Jan. 1, 1932	Kalalau, Na Pali	530.00	215.00	Pasture land
1385	Gay & Robinson	Oct. 29, 1921	Oct. 29, 1936	Mokihana Section, Waimea, Kona	1,770.00	500.00	Pasture land
1386	Gay & Robinson	Oct. 29, 1921	Oct. 28, 1936	Waimea Kona,	5,400.00	750.00	Pasture land
1389	M. Simao	Nov. 26, 1921	Jan. 1, 1931	Hanapepe Town Lots, Kona	.256	50.00	Town Lot
1390	Joe Gomes	Nov. 26, 1921	Dec. 5, 1931	Hanapepe Town Lots, Kona	.399	50.00	Town Lot
1390A	Jose Gomes	Nov. 26, 1921	Jan. 1, 1932	Hanapepe Town Lots, Kona	.344	90.00	Town Lot
1391	J. Iwata	Nov. 26, 1921	Jan. 1, 1931	Hanapepe Town Lots, Kona	.284	125.00	Town Lot
1392	K. Nishimiya et al	Nov. 26, 1921	Jan. 1, 1932	Hanapepe Town Lots, Kona	.242	150.00	Town Lot
1393	U. Ozaki	Nov. 26, 1921	Dec. 5, 1931	Hanapepe Town Lots, Kona	.292	150.00	Town Lot
1394	K. Betsui	Nov. 26, 1921	Jan. 1, 1932	Hanapepe Town Lots, Kona	.229	120.00	Town Lot
1395	Mrs. H. Iwasaki	Nov. 26, 1921	Dec. 5, 1931	Hanapepe Town Lots, Kona	.232	125.00	Town Lot
1396	W. J. Chang	Nov. 26, 1921	Dec. 5, 1931	Hanapepe Town Lots, Kona	.208	60.00	Town Lot
1397	T. Takeshita	Nov. 26, 1921	Dec. 5, 1931	Hanapepe Town Lots, Kona	.415	100.00	Town Lot
1398	K. Serekawa	Nov. 26, 1921	Dec. 5, 1931	Hanapepe Town Lots, Kona	.194	81.00	Town Lot
1399	Fujio Inouye	Nov. 26, 1921	Dec. 5, 1931	Hanapepe Town Lots, Kona	.312	125.00	Town Lot

LIST OF EXISTING GENERAL LEASES AND LICENSES AS OF DECEMBER 31, 1924. (Continued)

SIXTH LAND DISTRICT—Kauai. (Continued)

No.	Lessee	Date of Lease	Date of Expiration	Land	Area Acres	Annual Rental	Remarks
1400	K. Ueoka & U. Yamashita	Nov. 26, 1921	Dec. 5, 1931	Hanapepe Town Lots, Hana	.388	$ 200.00	Town Lot
1401	M. Nosaki & S. Hironaga	Nov. 26, 1921	Dec. 5, 1931	Hanapepe Town Lots, Kona	.417	175.00	Town Lot
1402	K. Shinoda	Nov. 26, 1921	Dec. 5, 1931	Hanapepe Town Lots, Kona	.031	20.00	Town Lot
1403	J. Ueda & E. Kano	Nov. 26, 1921	Jan. 1, 1932	Hanapepe Town Lots, Kona	.089	60.00	Town Lot
1404	N. Araki & C. Kinoshita	Nov. 26, 1921	Jan. 1, 1932	Hanapepe Town Lots, Kona	.079	75.00	Town Lot
1405	T. Mueda	Nov. 26, 1921	Jan. 1, 1932	Hanapepe Town Lots, Kona	.562	30.00	Town Lot
1406	T. Mihara	Nov. 26, 1921	Jan. 1, 1932	Hanapepe Town Lots, Kona	1.52	35.00	Town Lot
1407	S. Hironaga	Nov. 26, 1921	Jan. 1, 1932	Hanapepe Town Lots, Kona	.239	40.00	Town Lot
1408	D. W. Choy	Nov. 26, 1921	Dec. 5, 1931	Hanapepe Town Lots, Kona	.101	20.00	Town Lot
1409	Sun Kwong Sing Co	Nov. 26, 1921	Jan. 1, 1931	Hanapepe Town Lots, Kona	.694	150.00	Town Lot
1410	Dan Lovell	Nov. 28, 1921	Dec. 1, 1931	Kapaa, Puna	4.00	50.00	Agricultural Land
1412	N. Nakamura	Nov. 28, 1921	Dec. 1, 1931	Hanapepe Town Lots, Kona	.116	35.00	Town Lot
1413	N. Nakamura	Nov. 28, 1921	Dec. 1, 1931	Hanapepe Town Lots, Kona	.139	60.00	Town Lot
1414	H. Kurokawa	Nov. 28, 1921	Dec. 1, 1932	Hanapepe Town Lots, Kona	.083	40.00	Town Lot
1416	C. Nakagawa	Nov. 28, 1921	Dec. 1, 1932	Hanapepe Town Lots, Kona	.976	40.00	Town Lot
1417	H. H. Brodie	Nov. 28, 1921	Dec. 1, 1931	Hanapepe, Kona	6.70	135.00	Agricultural Land
1418	T. Yoshida	Nov. 28, 1921	Dec. 1, 1931	Hanapepe, Kona	1.10	30.00	Agricultural Land
1419	Ah Lum	Nov. 28, 1921	Dec. 1, 1931	Hanapepe, Kona	4.10	150.00	Agricultural Land
1420	Chang Kan	Nov. 28, 1921	Dec. 1, 1931	Hanapepe, Kona	2.50	114.00	Agricultural Land
1421	Kumakichi Nakamura	Nov. 28, 1921	Dec. 1, 1931	Hanapepe, Kona	7.80	380.00	Agricultural Land
1422	Quon Chew	Nov. 28, 1921	Dec. 1, 1931	Hanapepe, Kona	6.00	225.00	Agricultural Land
1424	Quon Chew	Nov. 28, 1921	Dec. 1, 1931	Hanapepe, Kona	1.00	26.00	Agricultural Land
1425	Ah Pah	Nov. 28, 1921	Dec. 1, 1931	Hanapepe, Kona	.70	18.00	Agricultural Land
1426	Ah Pah	Nov. 28, 1921	Dec. 1, 1931	Hanapepe, Kona	1.00	20.00	Agricultural Land
1427	H. H. Brodie	Nov. 28, 1921	Dec. 1, 1931	Hanapepe, Kona	10.40	75.00	Agricultural Land
1428	H. H. Brodie	Nov. 28, 1921	Jan. 1, 1932	Hanapepe, Kona	.60	24.00	Agricultural Land
1433	Joe R. Aguiar	Feb. 26, 1922	Nov. 26, 1926	Kapaa, Puna	8.48	127.00	House Lot
1434	Kekaha Sugar Co	Mar. 13, 1922	Oct. 1, 1938	Kekaha, and Mana, Kona	8,750.88	103,000.00	Agricultural Land
1435	Kekaha Sugar Co	Mar. 13, 1922	Sept. 30, 1938	Waimea, Kona	2,510.00	3,610.00	Pasture land
1438	M. Okanoku	Apr. 1, 1922	Apr. 1, 1932	Hanapepe, Kona	.233	50.00	Town Lot
1439	Toyosaburo Mato	Apr. 1, 1922	Apr. 1, 1932	Hanapepe, Kona	1.059	51.00	Town Lot
1446	J. Uyeda	June 5, 1922	June 5, 1932	Hanapepe, Kona	3.40	120.00	Agricultural Land
1447	Tomi Tatetawa	June 5, 1922	June 5, 1932	Hanapepe, Kona	.10	25.00	Town Lot
1450	Joe R. Aguiar	June 6, 1922	June 6, 1932	Kapaa, Puna	3.84	60.00	Agricultural Land

LIST OF EXISTING GENERAL LEASES AND LICENSES AS OF DECEMBER 31, 1924. (Continued)

SIXTH LAND DISTRICT—Kauai. (Continued)

No.	Lessee	Date of Lease	Date of Ex-	Land	Area Acres	Annual Rental	Remarks
1453	Makee Sugar Co	July 10, 1922	July 10, 1927	Wailua, N. & S. Olohena, etc., Puna.	2,250.00	$ 600.00	Agricultural Land
1456	Akujima Ushitaro	Aug. 10, 1922	Aug. 10, 1932	Hanapepe, Kona	.166	50.00	Town Lot
1457	Shokichi Okada	Aug. 10, 1922	Aug. 10, 1932	Hanapepe, Kona	8.10	40.00	Agricultural Land
1461	Kauai Poi Factory, Ltd	Oct. 27, 1922	Oct. 27, 1932	Hanapepe, Kona	3.80	69.00	Agricultural Land
1466	H. H. Brodie & H. W. Brodie, jointly	Mar. 1, 1923	Mar. 1, 1938	Hanapepe, Kona	59.864	598.50	Agricultural Land
1468	H. H. Brodie	May 31, 1923	May 31, 1938	Hanapepe, Kona	7.78	140.00	Agricultural Land
1469	Alfred D. Hills	May 14, 1923	May 14, 1938	Wailua, Puna	23.80	300.00	Cocoanut Grove
1482	Jean K. Tung	July 6, 1923	July 6, 1938	Hanapepe, Kona	4.59	100.00	Agricultural Land
1483	Hisajiro Yamada	July 6, 1923	July 6, 1938	Hanapepe, Kona	.90	15.00	Agricultural Land
1489	Christopher G. Kuhlmann	Aug. 3, 1923	Aug. 3, 1938	Kapaa, Kawaihau	9.88	80.00	Agricultural Land
1490	Chieno Masuda	Aug. 3, 1923	Aug. 3, 1938	Kapaa, Kawaihau	.172	100.00	Agricultural Land
1494	Makee Sugar Co	Aug. 11, 1923	July 1, 1940	Anahola-Kamalomalo, Puna	3,868.95	6,584.00	Agricultural Land
1495	Lihue Plantation Co., Ltd	Aug. 11, 1923	July 1, 1940	Wailua, Puna	7,055.42	15,000.00	Agricultural Land
1500	Henry W. Kinney	Aug. 20, 1923	Aug. 20, 1938	Hanapepe, Kona	13.10	250.00	Agricultural Land
1509	Joe Palmeira	Aug. 27, 1923	Aug. 27, 1938	Hanapepe, Kona	.274	26.00	House Lot
1511	Yonexo Togikawa	Aug. 31, 1923	Aug. 31, 1938	Wailua, Puna	6.92	137.00	Agricultural Land
1512	Joshiro Kishima	Aug. 31, 1923	Aug. 31, 1938	Wailua, Puna	5.07	148.00	Agricultural Land
1513	Kutaro Saiki	Aug. 31, 1923	Aug. 31, 1938	Wailua, Puna	2.63	52.00	Agricultural Land
1514	Aikichi Nishida	Aug. 31, 1923	Aug. 31, 1938	Wailua, Puna	3.99	130.00	Agricultural Land
1515	Shintaro Iwamoto	Aug. 31, 1923	Aug. 31, 1938	Wailua, Puna	3.84	125.50	Agricultural Land
1516	Saisuke Yamamoto	Aug. 31, 1923	Aug. 31, 1938	Wailua, Puna	7.40	265.60	Agricultural Land
1517	Nasutaro Saiki	Aug. 31, 1923	Aug. 31, 1938	Wailua, Puna	3.33	64.00	Agricultural Land
1518	Torakichi Habu	Aug. 31, 1923	Aug. 31, 1938	Wailua, Puna	3.00	68.50	Agricultural Land
1519	Magohachi Saiki	Aug. 31, 1923	Aug. 31, 1938	Wailua, Puna	3.50	68.00	Agricultural Land
1520	Kisa Kawano	Aug. 31, 1923	Aug. 31, 1938	Wailua, Puna	2.63	85.50	Agricultural Land
1521	Tomozo Takahashi	Aug. 31, 1923	Aug. 31, 1938	Wailua, Puna	13.93	390.50	Agricultural Land
1522	Kichitaro Ikemoto	Aug. 31, 1923	Aug. 31, 1938	Wailua, Puna	3.82	72.00	Agricultural Land
1523	Yoshito Tokigawa	Aug. 31 1923	Aug. 31, 1938	Wailua, Puna	7.03	160.50	Agricultural Land
1579	Arata Sakai	Aug. 31, 1923	Oct. 31, 1938	Hanapepe, Kona	.109	25.00	House Lot
1580	W. V. Hardy	Aug. 31, 1923	Oct. 31, 1938	Kapaa, Kawaihau	.74	10.00	House Lot
1581	Delfin M. Barbero	Aug. 31, 1923	Oct. 31, 1938	Lawai, Kona	26.51	25.00	Agricultural Land
1582	Sataro Nakashima	Nov. 14, 1923	Nov. 14, 1938	Hanapepe, Kona	.251	50.00	House Lot

LIST OF EXISTING GENERAL LEASES AND LICENSES AS OF DECEMBER 31, 1924. (Continued)

SIXTH LAND DISTRICT—Kauai. (Continued)

No.	Lessee	Date of Lease	Date of Expiration	Land	Area Acres	Annual Rental	Remarks
1583	Sukeyoshi Kagawa	Nov. 14, 1923	Nov. 14, 1938	Waimea, Kona	1.234	$ 60.00	Agricultural Land
1584	Jou Kwon Sung Akana	Nov. 14, 1923	Nov. 14, 1938	Wailua, Puna	3.27	70.00	Agricultural Land
1585	Aikichi Nishida	Nov. 14, 1923	Nov. 14, 1938	Wailua, Puna	.91	31.00	Agricultural Land
1586	Atai	Nov. 14, 1923	Nov. 14, 1938	Wailua, Puna	2.19	100.00	Agricultural Land
1587	Saisuke Yamamoto	Nov. 14, 1923	Nov. 14, 1938	Wailua, Puna	1.33	45.50	Agricultural Land
1588	Kichitaro Ekimoto	Nov. 14, 1923	Nov. 14, 1938	Wailua, Puna	1.45	24.50	Agricultural Land
1589	Rogon Sakai	Nov. 14, 1923	Nov. 14, 1938	Wailua, Puna	10.39	85.00	Agricultural Land
1590	Kurazuo Yoshimura	Nov. 14, 1923	Nov. 14, 1938	Wailua, Puna	.96	30.00	Agricultural Land
1591	Kimiyo Yoshimura	Nov. 14, 1923	Nov. 14, 1938	Wailua, Puna	29.16	370.00	Agricultural Land
1592	Mitsaburo Takatsuki	Nov. 14, 1923	Nov. 14, 1938	Wailua, Puna	11.77	119.00	Agricultural Land
1593	Au Tai On	Nov. 14, 1923	Nov. 14, 1938	Wailua, Puna	27.69	505.00	Agricultural Land
1594	Uichi Onoue	Nov. 14, 1923	Nov. 14, 1938	Wailua, Puna	13.86	140 00	Agricultural Land
1595	Uichi Onoue	Nov. 14, 1923	Nov. 14, 1938	Wailua, Puna	7.12	87.50	Agricultural Land
1596	Ah Tai On	Nov. 14, 1923	Nov. 14, 1938	Wailua, Puna	6.56	63.00	Agricultural Land
1597	Kan Sung Chang	Nov. 14, 1923	Nov. 14, 1938	Wailua, Puna	4.33	61.00	Agricultural Land
1599	Aikichi Nishida	Nov. 14, 1923	Nov. 14, 1938	Wailua, Puna	4.86	49.00	Agricultural Land
1600	Kan Sung Chang	Nov. 14, 1923	Nov. 14, 1938	Wailua, Puna	8.86	96.00	Agricultural Land
1601	Adrian Englehard	Nov. 14, 1923	Nov. 14, 1938	Wailua, Puna	1.71	18.00	Agricultural Land
1604	Louis Parraga	Nov. 28, 1923	Nov. 28, 1938	Kalaheo, Kona	2.82	66.50	Agricultural Land
1605	Shinichi Uohara	Nov. 28, 1923	Nov. 28, 1938	Hanapepe, Kona	.114	25.00	House Lot
1617	The Lihue Plantation Co., Ltd.	Dec. 29, 1923	Dec. 29, 1938	Wailua, Puna	76.83	800.00	House Lot
1622	Takumi Hiyoto	Jan. 25, 1924	Jan. 25, 1939	Anahola, Koolau	1.10	25.00	House Lot
1624	August R. Aguiar	Feb. 1, 1924	Feb. 1, 1939	Kapaa, Kawaihau	33.00	33.50	Agricultural Land
1628	Takizo Iida	Feb. 13, 1924	Feb. 13, 1939	Wailua, Puna	14.85	75.00	Agricultural Land
1630	Kan Sung Chang	Feb. 23, 1924	Feb. 23, 1939	Wailua, Puna	3.88	195.00	Agricultural Land
1633	Kuronashi Yamada	Mar. 14, 1924	Mar. 14, 1939	Hanapepe, Kona	.562	15.00	House Lot
1648	Louis K. Agard	May 28, 1924	May 28, 1939	Kapaa, Kawaihau	21.60	22.00	Agricultural Land
1653	McBryde Sugar Co., Ltd	June 30, 1924	June 30, 1945	Hanapepe, Kona	2.331	25.00	Pasture Land
1654	Mrs. Agnes K. Rogers	June 30, 1924	June 30, 1934	Waimea, Kona	.292	15.00	Agricultural Land
1657	Mrs. Melapa Makanui	July 24, 1924	July 24, 1939	Hanapepe, Kona	2.60	20.00	Agricultural Land
1659	Makee Sugar Co	Aug. 1, 1924	Aug. 1, 1939	Kapaa, Kawaihau	366.70	2,730.00	Agricultural Land
1660	Victor F. Angco	Aug. 1, 1924	Aug. 1, 1939	Hanapepe, Kona	.066	54.00	House Lot
1661	Ah Look	Aug. 1, 1924	Aug. 1, 1939	Hanapepe, Kona	.776	45.00	House Lot
1662	Edward Kahui Hoopii	Aug. 1, 1924	Aug. 1, 1939	Waimea, Kona	1.01	140.00	House Lot

LIST OF EXISTING GENERAL LEASES AND LICENSES AS OF DECEMBER 31, 1924. (Continued)

SIXTH LAND DISTRICT—Kauai. (Continued)

1663	Kazuo Tamaribuchi	Aug. 1, 1924	Aug. 1, 1939	Waimea, Kona	.513	$ 35.00	House Lot
1664	Maui Philip Holi, Jr.	Aug. 1, 1924	Aug. 1, 1939	Waimea, Kona	.320	62.00	House Lot
1666	The Lihue Plantation Co., Ltd.	Aug. 8, 1924	Sept. 12, 1939	Waimea, Puna	5.14	42.00	Agricultural Land
1668	Christina C. Pereira	Sept. 12, 1924	Sept. 12, 1939	Kapaa, Kawaihau	27.13	28.00	Agricultural Land
*1669	James D. Cook	Sept. 12, 1924	Sept. 12, 1925	Kekaha, Kona	55.00	25.00	Wood Cutting License
1670	McBryde Sugar Co., Ltd.	Sept. 12, 1924	Sept. 12, 1939	Wahiawa, Kona	288.45	475.00	Agricultural Land
1675	Senzuchi Hayashi & K. Matsumura	Nov. 15, 1924	Nov. 15, 1939	Waimea, Kona	3.04	45.00	House Lot
1676	Masaichi Kajikawa	Nov. 15, 1924	Nov. 15, 1939	Hanapepe, Kona	.095	50.00	House Lot
1677	Matsuda Kakuda	Nov. 15, 1924	Nov. 15, 1939	Anahola, Koolau	.226	15.00	Agricultural Land
1678	Kinichiro Hiyoto	Nov. 15, 1924	Nov. 15, 1939	Anahola, Koolau	1.52	23.00	Agricultural Land
1679	Kombayashi Ichitaro	Nov. 15, 1924	Nov. 15, 1939	Anahola, Koolau	4.30	65.00	Agricultural Land
1680	Matsuda Kakuda	Nov. 15, 1924	Nov. 15, 1939	Anahola, Koolau	2.69	27.00	Agricultural Land
1681	Shirichi Matsudo	Nov. 15, 1924	Nov. 15, 1939	Anahola, Koolau	.36	10.00	Agricultural Land
1682	Yamada Rekichi	Nov. 15, 1924	Nov. 15, 1939	Anahola, Koolau	.87	15.00	Agricultural Land
1683	Sashiro Kakuda	Nov. 20, 1924	Nov. 24, 1939	Ili of Halelepo, Waimea, Kona.	7.50	37.50	Agricultural Land
264					38,246.504	$164,052.80	

* License.

SUMMARY—SIXTH LAND DISTRICT

	Area Acres	Annual Rental
Agricultural Lands	24,314.253	$147,859.80
Camp and Stable Sites	39.00	100.00
Cocoanut Grove	23.80	300.00
House Lots	128.42	2,419.00
Licenses to erect Pumping Stations, Poles and to Stretch Wires	.....	150.00
Pasture Lands	13,574.301	6,912.00
Rights-of-way	78.29	51.00
Town Lots	33.44	6,235.00
Water Licenses	.....	1.00
Wood Cutting Licenses	55.00	25.00
	38,246.504	$164,052.80

SCHEDULE L

EXISTING GENERAL LEASES AND LICENSES CLASSIFIED AND SEGREGATED BY DISTRICTS SHOWING ACREAGE UNDER LEASE AND TOTAL ANNUAL REVENUE FROM SAME AS OF DECEMBER 31, 1924

General Leases:	First	Second	Third	Fourth	Fifth	Sixth	Total
Agricultural Lands							
Area	9,265.593	7,817.04	3,996.52	5,527.66	5,728.48	24,314.253	56,649.546
Rental	$ 52,723.17	$ 28,208.92	$ 1,678.70	$ 20,170.00	$ 36,529.19	$147,859.80	$287,169.78
Beach Lots:							
Area	35.156	.....	.....	.....	3.20	.....	38.356
Rental	$ 1,968.10	.....	.....	.....	$ 166.00	.....	$ 2,134.10
Camp and Stable Sites:							
Area	39.18	.....	.....	.....	.....	39.00	78.18
Rental	$ 22.60	.....	.....	.....	.....	$ 100.00	$ 122.60
Cannery and Reservoir Sites:							
Area	15.01	.....	.....	.....	42.03	.....	$ 57.04
Rental	$ 384.26	.....	.....	.....	$ 300.00	.....	$ 684.26
Coconut Grove:							
Area	.....	.....	.....	.....	.....	23.80	23.80
Rental	.....	.....	.....	.....	.....	$ 300.00	$ 300.00
Dock, Loch and Wharf Sites:							
Area	4.951	.....	.....	.....	.....	.....	4.951
Rental	$ 649.00	.....	.....	.....	.....	.....	$ 649.00
Fish Ponds:							
Area	100.692	.....	13.10	27.22	14.33	.....	155.342
Rental	$ 1,892.00	.....	$ 140.00	$ 186.00	$ 450.00	.....	$ 2,668.00
House Lots:							
Area	17.303	.74	.....	2.03	3.541	128.42	152.034
Rental	$ 948.00	$ 6.00	.....	$ 5.00	$ 239.50	$ 2,419.00	$ 3,617.50
Pasture Lands:							
Area	104,249.55	125,543.18	238,612.208	85,074.87	5,968.553	13,574.301	573,022.662
Rental	$ 10,481.11	$ 22,887.00	$ 12,589.74	$ 8,131.20	$ 5,271.60	$ 6,912.00	$ 66,272.65
Pig Ranches and Dairy Sites:							
Area	86.05	.....	.....	.....	9.78	.....	95.83
Rental	$ 333.00	.....	.....	.....	$ 592.00	.....	$ 925.00
Town and Business Lots:							
Area	53.198	.....	.40	.522	1.46	33.44	89.02
Rental	$ 6,136.50	.....	$ 326.00	$ 175.00	$ 7,600.00	$ 6,235.00	$ 20,472.50
Total:							
Area	113,866.683	133,360.96	242,622.228	90,632.302	11,771.374	38,113.214	630,366.761
Rental	$ 75,537.74	$ 51,101.92	$ 14,734.44	$ 28,667.20	$ 51,148.29	$163,825.80	$385.015.39

EXISTING GENERAL LEASES AND LICENSES CLASSIFIED AND SEGREGATED BY DISTRICTS SHOWING ACREAGE UNDER LEASE AND TOTAL ANNUAL REVENUE FROM SAME AS OF DECEMBER 31, 1924

(Continued)

Licenses:	First	Second	Third	Fourth	Fifth	Sixth	Total
Pole Lines, Pumping Stations and Molasses Tanks:							
Area	.647	.....	.....	.....	.026	.....	.673
Rental	$ 2.00	.....	.....	.....	.....	$ 150.00	$ 152.00
Rights-of-Way:							
Area	22.581	1.40	.....	2.108	79.389	78.29	183.768
Rental	$ 98.00	$ 22.00	$ 130.00	$ 449.80	$ 484.00	$ 51.00	$ 1,234.80
Water:							
Area	.....	.....	.....	13,731.00	1,480.70	.....	15,211.70
Rental	$ 100.00	$ 1,616.00	$ 21.00	$ 65,452.00	$ 29,002.00	$ 1.00	$ 96,192.00
Wood and Bean:							
Area	.....	225.50	.....	62.00	695.00	55.00	1,037.50
Rental	.....	$ 23.25	.....	$ 101.00	$ 51.00	$ 25.00	$ 200.25
Total:							
Area	23.228	226.90	.....	13,795.108	2,255.115	133.29	16,433.641
Rental	$ 200.00	$ 1,661.25	$ 151.00	$ 66,002.80	$ 29,537.00	$ 227.00	$ 97,779.05

SUMMARY

Districts	General Leases		Licenses		Total	
	Area	Rental	Area	Rental	Area	Rental
First Land District	113,866.683	$ 75,537.74	23.228	$ 200.00	113,889.911	$ 75,737.74
Second Land District	133,360.96	51,101.92	226.90	1,661.25	133,587.86	52,763.17
Third Land District	242,622.228	14,734.44	.....	151.00	242,622.228	14,885.44
Fourth Land District	90,632.302	28,667.20	13,795.108	66,002.80	104,427.410	94,670.00
Fifth Land District	11,771.374	51,148.29	2,255.115	29,537.00	14,026.489	80,685.29
Sixth Land District	38,113.214	163,825.80	133.29	227.00	38,246.504	164,052.80
	630,366.761	$385,015.39	16,433.641	$ 97,779.05	646,800.402	$482,794.44

SCHEDULE J

ESTIMATED TOTAL AREA OF PUBLIC LANDS AS OF DECEMBER 31, 1924

		Acres
Agricultural Lands		70,700
Cane Lands	26,750	
Other Agricultural Lands	40,726	
Rice Lands	3,224	
Pasture Lands		625,193
Homestead Lands Unpatented		38,268
Town Lots		909
Fish Ponds		350
Reservations		29,716
Forest Reserves		579,905
Waste Lands		255,838
Grand Total		1,600,879

SCHEDULE K

LAND SET ASIDE BY EXECUTIVE ORDERS DURING THE TWO YEARS FROM JAN. 1, 1923, TO DEC. 31, 1924

No. 130	Jan. 3, 1923	.198	Acres at Piihonua, South Hilo, Hawaii, for Park and Road Purposes.
No. 131	Jan. 24, 1923	715.000	Acres at Waimea, Kona, Kauai, for Addition to Puukapele Park.
No. 132	Jan. 24, 1923	1.25	Acres at Palolo, Honolulu, Oahu, for Government Reservoir Reservation.
No. 133	Feb. 12, 1923	658.00	Acres at Waialee, Koolauloa, Oahu, for Boys' Industrial School.
No. 134	Feb. 14, 1923	4.60	Acres at Lahaina, Maui, for Cemetery Site, under control of the County of Maui
No. 135	Feb. 26, 1923		Withdrawing land from the operation of Executive Order No. 67, for Boys' Home, Waiakea, South Hilo, Hawaii.
No. 136	Mar. 5, 1923	112.52	Acres at Kula, Maui, for Maui County Farm and Sanitorium.
No. 137	Mar. 10, 1923	4.22	Acres at Wailua, Puna, Kauai, for County Stable Lot.
No. 138	Mar. 21, 1923	2.13	Acres at Ualapue, Molokai, for Addition to Ualapue Park.
No. 139	Mar. 26, 1923	3.74	Acres at Anahola, Koolau, Kauai, for School Site.
No. 140	Mar. 22, 1923	640.00	Acres at Kalaupapa, Molokai, for Addition to Leper Settlement, under control of the Territorial Board of Health.
No. 141	April 16, 1923		Withdrawing land from the operation of and cancelling Executive Order No. 135, withdrawing land from Executive Order No. 67.
No. 142	April 16, 1923		Restoring land withdrawn by Executive Order No. 135, to the operation of Executive Order No. 67, for Boys' Home.
No. 143	April 15, 1923	31.05	Acres at Lualualei, Waianae, Oahu, for Right-of-Way for Military Road.
No. 144	April 27, 1923	.63	Acres at Waianae, Oahu, for Military Reservation for Fire Control Station.
No. 145	April 27, 1923	1.618	Acres at Hanapepe, Kona, Kauai, for Naval Reservation for Section Base and Radio Station.
No. 146	April 27, 1923	2.85	Acres at Lahaina, Maui, for Reservation for Section Base and Radio Station at Mala Landing.
No. 147	April 28, 1923	1.11	Acres at Waioli, Halelea, Kauai, for Hanalei Court House Lot.
No. 148	May 12, 1923	142.70	Acres at Mana, Waimea, Kona, Kauai, for Mana Park.
No. 149	May 12, 1923	18.22	Acres at Kekaha, Kona, Kauai, as Playground and Beach Park.
No. 150	May 29, 1923	.127	Acres at Kaimuki, Honolulu, Oahu, for Kaimuki Fire Station.
No. 151	July 24, 1923	2.09	Acres at Villa Franca, South Hilo, Hawaii, for Public Park.
No. 152	Aug. 23, 1923	4.85	Acres at Waiakea, South Hilo, Hawaii, for Addition to Animal Quarantine Station.
No. 153	Mar. 31, 1924	4.602	Acres at Pearl City, Ewa, Oahu, for Public Park and Baseball Ground.
No. 154	Mar. 31, 1924	2.78	Acres at Kaauhuhu, North Kohala, Hawaii, for Public Pound Lot.
No. 155	April 24, 1924	1.85	Acres at Hanapepe, Kona, Kauai, for Public Cemetery.
No. 156	April 24, 1924	7.20	Acres at Kekaha, Kona, Kauai, for School Purposes. (This Executive Order cancels Executive Order No. 77 for Kekaha School Lot.)
No. 157	April 26, 1924	37.63	Acres at Kalihi-kai, Honolulu, Oahu, for Oahu Prison.
No. 158	April 26, 1924		Withdrawing land from the operation of and cancelling Executive Order No. 42, for Addition to Territorial Prison, Kalihi, Honolulu, Oahu.

SCHEDULE K—(Continued)

LAND SET ASIDE BY EXECUTIVE ORDERS DURING THE TWO YEARS FROM JAN. 1, 1923, TO DEC. 31, 1924

No. 159	April	9, 1924	.537	Acres at Waiakea, South Hilo, Hawaii, for Armory Site, under Control of the National Guard of Hawaii.
No. 160	June	3, 1924		Withdrawing land from the operation of and cancelling Executive Order No. 38, Diamond Head Park Reserve for Public Park, Honolulu, Oahu.
No. 161	June	3, 1924	.173	Acres at Kapahulu, Oahu, for Public Park, under control of Board of Supervisors, City and County of Honolulu, Oahu.
No. 162	Aug.	8, 1924	2.62	Acres at Keanae, Koolau, Maui, for Public Park and Playground.
No. 163	Sept.	18, 1924		Withdrawing land from the operation of Executive Order No. 44, for Race Track and Drill Grounds, Hoolulu Park, Waiakea, South Hilo, Hawaii.
No. 164	Sept.	18, 1924	7.50	Acres at Keanae, Koolau, Maui, for Camp, Stable and Quarry Site, under control of the County of Maui.
No. 165	Sept.	18, 1924		Withdrawing land from the operation of and cancelling Executive Order No. 66, for Camp Site for Boy Scouts.
No. 166	Sept.	23, 1924	64.24	Acres at Olaa, Puna, Hawaii, for Camp Site, under control of the National Guard of Hawaii.
No. 167	Sept.	23, 1924	1.36	Acres at Alewa Heights, Honolulu, Oahu, for Public Park, under control of the Board of Supervisors, City and County of Honolulu, Oahu.
No. 168	Oct.	7, 1924	2.90	Acres at Kalaheo, Kona, Kauai, for Park Site.
No. 169	Dec.	13, 1924		Withdrawing land from the operation of and cancelling Executive Order No. 25, for Cemetery Purposes, Alamihi, Lahaina, Maui.
No. 170	Dec.	13, 1924	.46	Acres at Honokaa, Hamakua, for Rat Laboratory, under control of Territorial Board of Health.
No. 171	Dec.	13, 1924	.459	Acres at Waiakea-kai, South Hilo, Hawaii, for Fire Station Site.
No. 172	Dec.	13, 1924	265.00	Acres at Kailua, Koolaupoko, Oahu, for Girls' Industrial School.
No. 173	Dec.	13, 1924	108.00	Acres at Island of Kaula, for United States Reservation for Lighthouse Station, under Department of Commerce.
No. 174	Dec.	13, 1924	8.82	Acres at Waiakea-kai, South Hilo, Hawaii, for United States Naval Reservation for Radio Station, under control of Navy Department.
No. 175	Dec.	13, 1924	.083	Acres at Waiakea-kai, South Hilo, Hawaii, for United States Lighthouse Station, under control of the Department of Commerce.
No. 176	Dec.	13, 1924	6.50	Acres at Waiakea-kai, South Hilo, Hawaii, for United States Military Reservation for River and Harbor Improvement, under control of the War Department.
47			2,869.617	

SCHEDULE L

REPORT OF ROAD CONSTRUCTION AUTHORIZED AND UNDERTAKEN DURING THE TWO YEARS FROM JANUARY 1, 1923, DECEMBER 31, 1924

Roads	Authorization	Amounts Appropriated	Total Cost to Date	Amounts Paid Out to Date On Overhead	Amounts Paid Out to Date On Contract	Account Paid From
ROADS COMPLETED:						
Hawaii—						
New Waiakea House Lots Subdivision	Act 200, S. L. 1923....	$ 50,000.00	$ 49,771.94	$1,958.12	$ 47,813.82	Act 200, S. L. 1923.
Manowaiopae Homesteads	Act 176, S. L. 1921....	20,000.00	19,733.03	1,031.48	18,701.55	Homestead Roads—Hawaii. Act 176, S. L. 1921.
Kamaili Homesteads from Kalapana	Act 209, S. L. 1923....	6,500.00	6,941.75	824.15	6,117.60	Homestead Roads—Hawaii. Act 209, S. L. 1923.
Connecting Kuhio and Keaukaha Roads	Act 97, S. L. 1923....	10,000.00	6,263.98	723.48	5,540.50	Act 97, S. L. 1923
Haukulua Homesteads	Sec. 73, Organic Act..	1,500.00	1,595.80	95.80	1,500.00	Surveying and Opening Homesteads.
		$ 88,000.00	$ 84,306.50	$4,633.03	$ 79,673.47	
Maui—						
Wahikuli Beach Lots	Sec. 375, R. L. 1915...	$ 5,500.00	$ 5,482.35	$ 171.00	$ 5,311.35	Wahikuli House Lots.
Honolulu—						
Alewa Heights House Lots	Act 96, S. L. 1923....	$ 45,000.00	$ 44,924.55	$1,055.80	$ 43,868.75	Act 76, S. L. 1923.
Waimanalo Belt Road	Act 193, S. L. 1921....	300,000.00	300,000.00	.....	300,000.00	Act 193, S. L. 1921.
Kuwili Warehouse Lots	Sec. 375, R. L. 1915...	8,225.00	8,222.15	113.15	8,109.00	Kuwili Warehouse Lots.
		$353,225.00	$353,146.70	$1,168.95	$351,977.75	
Total All Islands		$446,725.00	$442,935.55	$5,972.98	$436,962.57	
ROADS AUTHORIZED AND CONSTRUCTION UNDER WAY:						
Hawaii—						
Kamaoa Homesteads	Sec. 374, R. L. 1915...	$ 600.00	$ 581.25	$.....	$ 581.25	Homestead Roads—Hawaii.
Olaa Summer Lots	Sec. 375, R. L. 1915...	1,775.00	1,435.31	195.31	1,240.00	Olaa Summer Lots.

SCHEDULE L (Continued)

REPORT OF ROAD CONSTRUCTION AUTHORIZED AND UNDERTAKEN DURING THE TWO YEARS FROM JANUARY 1, 1923, TO DECEMBER 31, 1924 (Continued)

Puuepa-Kokoiki Homesteads.....	Act 170, S. L. 1921....	2,000.00	1,647.57	131.65		Homestead Roads—Hawaii.
					1,515.92	Act 170, S. L. 1921.
Kaumana-Ponahawai Homesteads.	Act 208, S. L. 1923....	10,000.00	453.22	453.22	.....	Act 208, S. L. 1923.
Wood Valley Homesteads.....	Act 180, S. L. 1921....	13,000.00	3,721.68	441.68		Homestead Roads—Hawaii.
					3,280.00	Act 180, S. L. 1921.
Kalopa Homesteads	Act 207, S. L. 1923....	12,000.00	5,396.77	628.05		Homestead Roads—Hawaii.
					4,768.72	Act 207, S. L. 1923.
Waiakea House Lots.....	Act 212, S. L. 1923....	9,000.00	7,654.18	638.82		Waiakea Residence Lots.
					7,015.36	Act 212, S. L. 1923.
Papaaloa Homesteads.....	Act 232, S. L. 1923....	3,000.00	209.02	209.02	.....	Homestead Roads—Hawaii.
Kaapahu-Paauilo Homesteads....	Act 198, S. L. 1923....	20,000.00	369.98	369.98	.....	Homestead Roads—Hawaii.
Waiakea Homesteads.....	Act 210, S. L. 1923....	5,000.00	225.50	225.50	.....	Homestead Roads—Hawaii.
Leleiwi	Act 148, S. L. 1919....	30,000.00	831.22	831.22	.....	Act 148, S. L. 1919.
Kaauhuhu Homesteads	Act 45, S. L. 1923....	15,000.00	495.57	495.57	.....	Homestead Roads—Hawaii.
Kiolokaa-Keaa	Act 39, S. L. 1923....	15,000.00	373.42	373.42	.....	Homestead Roads—Hawaii.
		$136,375.00	$ 23,394.69	$4,993.44	$ 18,401.25	
Maui—						
Kahakuloa Extension.....	Act 51, S. L. 1921....	$ 15,000.00	$ 8,000.00	$	$ 8,000.00	Act 51, S. L. 1921.
Waiohuli-Keokea Homestead Drainage	Act 201, S. L. 1923....	6,000.00	236.80	236.80	.....	Act 201, S. L. 1923.
Kamaole Homesteads.....	Act 224, S. L. 1923....	3,500.00	236.69	80.69		Homestead Roads—Maui.
					156.00	Act 224, S. L. 1923.
Waiohuli-Keokea Homesteads (mauka)	Act 197, S. L. 1923....	9,000.00	1,159.35	1,159.35	.....	Homestead Roads—Maui.
		$ 33,500.00	$ 9,632.84	$1,476.84	$ 8,156.00	
Honolulu—						
Makaha-Keaau Homesteads.....	Act 247, S. L. 1921....	$ 2,000.00	$ 159.14	$ 159.14	$	Homestead Roads—Honolulu.
Lualualei Homesteads	Act 203, S. L. 1923....	15,000.00	870.98	870.98	.....	Homestead Roads—Honolulu.
		$ 17,000.00	$ 1,030.12	$1,030.12	$	

SCHEDULE L (Continued)

REPORT OF ROAD CONSTRUCTION AUTHORIZED AND UNDERTAKEN DURING THE TWO YEARS FROM JANUARY 1, 1923, DECEMBER 31, 1924 (Continued)

Kauai—						
Olohena, through Kapaa Homesteads	Act 171, S. L. 1923....	$ 35,000.00	$ 34,726.76	$	$ 34,726.76	Act 171, S. L. 1923.
Whittington, through Kalaheo Homesteads	Sec. 374, R. L. 1915...	2,000.00	1,486.55	.....	1,486.55	Homestead Roads—Kauai.
Kawaihau, through Kapaa Homesteads	Act 171, S. L. 1923....	35,000.00	9,449.82	310.90		Homestead Roads—Kauai.
					9,138.92	Act 171, S. L. 1923.
Lawai Homesteads	Sec. 374, R. L. 1915...	1,000.00	988.15	.....	988.15	Homestead Roads—Kauai.
Lawai Valley	Act 114, S. L. 1923....	10,000.00	1,147.30	77.30		Homestead Roads—Kauai.
					1,070.00	Act 114, S. L. 1923.
		$ 83,000.00	$ 47,798.58	$ 388.20	$ 47,410.38	
Total All Islands		$269,875.00	$ 81,856.23	$7,888.60	$ 73,967.63	

ROADS AUTHORIZED ON WHICH NO PAYMENTS HAVE BEEN MADE:

Hawaii—			
Waiakea House Lots	Act 211, S. L. 1923 for		$ 11,000.00
Waiohinu Town Lots	Act 181, S. L. 1921 for		1,000.00
			$ 12,000.00
Kauai—			
Wailua Homesteads	Act 172, S. L. 1921 for		$ 16,000.00
Kekaha House Lots	Act 199, S. L. 1923 for		10,000.00
Kapaa House Lots	Act 121, S. L. 1923 for		10,000.00
Anahola Homesteads	Act 13, S. L. 1923 for		3,000.00
			$ 39,000.00
Total All Islands			$ 51,000.00

SCHEDULE L (Continued)

REPORT OF ROAD CONSTRUCTION AUTHORIZED AND UNDERTAKEN DURING THE TWO YEARS FROM JANUARY 1, 1923, DECEMBER 31, 1924 (Continued)

SUMMARY

Work Undertaken	Total Expenditure To Date	Hawaii	Maui	Honolulu	Kauai
Cost of Roads Completed	$442,935.55	$ 84,306.50	$ 5,482.35	$353,146.70	$ .....
Cost of Roads Authorized and Construction Under Way	81,856.23	23,394.69	9,632.84	1,030.12	47,798.50
	$524,791.78	$107,701.19	$ 15,115.19	$354,176.82	$ 47,798.50
Funds					
Total paid to date from Appropriations	$495,979.84	$ 98,719.51	$ 8,392.80	$344,924.55	$ 43,942.98
Total paid to date from Homestead Roads Accounts	11,437.51	5,311.75	1,240.04	1,030.12	3,855.60
Total paid to date from House Lots Roads Accounts	15,778.63	2,074.13	5,482.35	8,222.15	.....
Total paid to date from Surveying and Opening Homesteads	1,595.80	1,595.80	.....	.....	.....
	$524,791.78	$107,701.19	$ 15,115.19	$354,176.82	$ 47,798.58
Appropriations					
Total of Appropriations of Completed Roads	$446,725.00	$ 88,000.00	$ 5,500.00	$353,225.00	$ .....
Total of Appropriations of Roads Under Way	269,875.00	136,375.00	33,500.00	17,000.00	83,000.00
Total of Appropriations Authorized and not Drawn On	51,000.00	12,000.00	.....	.....	39,000.00
	$767,600.00	$236,375.00	$ 39,000.00	$370,225.00	$122,000.00
Total Cost to Date of Authorized Road Building Program					

SCHEDULE M

STATEMENT SHOWING—1. Balances of Homesteads Main Account as of December 31, 1924.
2. Collection to Date from Homestead Tracts.
3. Transfers to Date from Homestead Tracts to Farm Loan "Surplus Fund."
4. Road Expenditures to Date on Homestead Tracts.
5. Balance of Each Homestead Tract in Relation to Balance of Main Account.

	Total Collections to Date	Farm Loan 'Surplus Fund'	Roads	Debit Balance	Credit Balance	
HOMESTEAD ROADS—HAWAII:						$ 20,783.00
Ahualoa	$ 9,006.59	$ 1,128.24	$	$	$ 7,878.35	
Hakalau-iki	40,576.96	1,497.61	16,879.20	.....	22,200.15	
Haleohiu	140.46	29.12	.....	.....	111.34	
Hamanamana	29.98	9.99	.....	.....	19.99	
Honomu	215.66	.....	.....	.....	215.66	
Kaao	18,540.23	2,643.66	9,736.05	.....	6,160.52	
Kaapahu	4,092.97	916.85	6,152.64	2,976.52	.....	
Kaapoko	3,110.00	.....	6,117.52	3,007.52	.....	
Kaauhuhu	28,902.80	7,869.01	31,664.07	10,630.28	.....	
Kahei	986.91	.....	.....	.....	986.91	
Kahoahuna	253.02	.....	.....	.....	253.02	
Kaieie	14,880.12	1,219.10	21,541.59	7,880.57	.....	
Kaimu-Makena	4,526.27	377.81	2,000.00	.....	2,148.46	
Kaiwiki	17,641.54	822.38	13,720.23	.....	3,098.93	
Kalamakowali	56.00	13.33	.....	.....	42.67	
Kalopa	50,905.12	14,522.51	32,598.80	.....	3,783.81	
Kamaili	1,021.97	60.90	824.15	.....	136.92	
Kamaoa	2,252.07	596.66	1,575.30	.....	80.11	
Kaniahiku	186.40	.....	.....	.....	186.40	
Kaohe	2,528.25	586.08	27,591.12	25,648.95	.....	
Kaunamano	15,123.83	639.38	527.15	.....	13,957.30	
Kaupakuea	12,297.69	215.41	265.58	.....	11,816.70	
Kealakehe	226.73	5.40	.....	.....	221.33	
Keauohana, etc	294.44	96.50	.....	.....	197.94	
Keonepoko-iki	42.00	9.00	.....	.....	33.00	
Kihalani	12,260.26	496.26	28,941.57	17,177.57	.....	
Kikala-Keokea	1,128.71	126.80	.....	.....	1,001.91	
Kiolokaa-Keaa	4,689.60	530.55	2,545.97	.....	1,613.08	
Kiula	2.47	.82	.....	.....	1.65	
Kohanaiki	71.56	18.99	.....	.....	52.57	

SCHEDULE M. (Continued)

STATEMENT SHOWING—1. Balances of Homesteads Main Account as of December 31, 1924.
2. Collection to Date from Homestead Tracts.
3. Transfers to Date from Homestead Tracts to Farm Loan "Surplus Fund."
4. Road Expenditures to Date on Homestead Tracts.
5. Balance of Each Homestead Tract in Relation to Balance of Main Account.

	Total Collections to Date	Farm Loan 'Surplus Fund'	Roads	Debit Balance	Credit Balance
Kukuiopae	$ 468.05	$ 107.17	$.....	$.....	$ 360.88
Kulaimano	21,671.50	1,217.92	13,473.47	.....	6,980.11
Kupahua	673.08	37.12	.....	.....	635.96
Laupahoehoe	2,941.23	638.34	.....	.....	2,302.89
Lepoloa-Kauniho	21,205.86	6,132.24	394.22	.....	14,679.40
Makaoku	259.63	.....	7,800.00	7,540.37	.....
Manowaiopae	31,581.74	3,929.94	7,166.05	.....	20,485.75
Maulua-Waikaumalo	795.64	129.44	.....	.....	666.20
Ninole-Wailau	300.32	99.07	.....	.....	201.25
Niupea	3,278.45	297.97	.....	.....	2,980.48
Olaa	18,188.25	2,484.84	368.71	.....	15,334.70
Olelomoana	479.17	105.59	1.50	.....	372.08
Oneloa	934.75	.....	.....	.....	934.75
Opea-Peleau	7,554.33	93.28	15.50	.....	7,445.55
Opihihali	308.80	25.74	1,855.19	1,572.13	.....
Opihikao	808.27	26.32	11,429.75	10,647.80	.....
Ooma	119.64	20.15	.....	.....	99.49
Papa	54.25	13.20	.....	.....	41.05
Papaaloa	53,505.07	15,607.22	42,954.52	5,056.67	.....
Piha	12,686.04	607.12	79.75	.....	11,999.17
Pohakea	2,506.32	75.50	.....	.....	2,430.82
Puuanahulu	1,401.65	149.68	.....	.....	1,251.97
Puukala	4.58	.56	.....	.....	4.02
Puuepa-Kokoiki	1,725.76	239.38	422.00	.....	1,064.38
Puukapu	24,921.27	2,827.85	38,633.93	16,540.51	.....
Waiakea	173,423.31	59,951.32	162,802.52	49,330.53	.....
Waiakolea	6.00	2.00	.....	.....	4.00
Waimea	1,343.02	20.83	23.75	.....	1,298.44
Waipunalei	34.88	.....	345.20	310.32	.....
Wood Valley	17,415.83	1,902.15	4,183.00	.....	11,330.68
	$646,587.30	$131,174.30	$494,630.00	$158,319.74	$179,102.74
	625,804.30				158,319.74
		$625,804.30			
	$ 20,783.00				$ 20,783.00

SCHEDULE M. (Continued)

STATEMENT SHOWING—1. Balances of Homesteads Main Account as of December 31, 1924.
2. Collection to Date from Homestead Tracts.
3. Transfers to Date from Homestead Tracts to Farm Loan "Surplus Fund."
4. Road Expenditures to Date on Homestead Tracts.
5. Balance of Each Homestead Tract in Relation to Balance of Main Account.

	Total Collections to Date	Farm Loan 'Surplus Fund'	Roads	Debit Balance	Credit Balance	
HOMESTEAD ROADS—MAUI:						$ 18,843.87
Alae	$ 6,753.61	$ 1,316.15	$ 9,613.33	$ 4,175.87	$	
Haleakala	42,370.92	13,045.55	80.00	.....	29,245.37	
Kahanui	235.20	71.85	.....	.....	163.35	
Kamaole	2,139.07	638.90	80.69	.....	1,419.48	
Kaupo	14.00	4.67	.....	.....	9.33	
Kealahou	1,152.96	309.31	.....	.....	843.65	
Kuiaha-Pauwela	8,433.91	1,905.26	9,468.00	2,939.35	.....	
Nahiku	1,168.65	196.63	.....	.....	972.02	
Omaopio	1,971.16	391.08	.....	.....	1,580.08	
Piiholo	89.00	.....	15,921.95	15,832.95	.....	
Waiakoa	1,071.82	337.31	.....	.....	734.51	
Waiohonu-Kakio	1,129.07	256.93	.....	.....	872.14	
Waiohuli-Keokea, Mauka	8,122.98	1,350.60	1,159.35	.....	5,613.03	
Waiohuli-Keokea, Beach	7,187.92	772.30	6,076.54	.....	339.08	
	$ 81,840.27	$ 20,596.54	$ 42,399.86	$ 22,948.17	$ 41,792.04	
	62,996.40				22,948.17	
		$ 62,996.40				
	$ 18,843.87					$ 18,843.87

SCHEDULE M. (Continued)

STATEMENT SHOWING—1. Balances of Homesteads Main Account as of December 31, 1924.
2. Collection to Date from Homestead Tracts.
3. Transfers to Date from Homestead Tracts to Farm Loan "Surplus Fund."
4. Road Expenditures to Date on Homestead Tracts.
5. Balance of Each Homestead Tract in Relation to Balance of Main Account.

	Total Collections to Date	Farm Loan 'Surplus Fund'	Roads	Debit Balance	Credit Balance	
HOMESTEAD ROADS—OAHU:						$ 7,703.28
Aiea	$ 10,400.60	$ 1,014.08	$ 27,935.12	$ 18,548.60	$	
Auwaiolimu	.....	.....	10,022.29	10,022.29	.....	
Hauula	2,971.93	124.61	.....	.....	2,847.32	
Kaneohe	16,137.45	3,564.75	5,700.00	.....	6,872.70	
Kanohouluiwi	2,702.50	112.34	.....	.....	2,590.16	
Keaau	4,633.29	574.48	6,784.46	2,725.65	.....	
Kuliouou	2,762.32	225.90	1,030.00	.....	1,506.42	
Kuwili	.....	.....	81.60	81.60	.....	
Lualualei	34,788.82	6,336.93	8,272.72	.....	20,179.17	
Pahoa	2,705.05	343.10	.....	.....	2,361.95	
Palolo	905.59	28.72	18.00	.....	858.87	
Pouhala	487.85	162.62	.....	.....	325.23	
Pupukea-Paumalu	15,945.22	875.83	13,529.79	.....	1,539.60	
	$ 94,440.62	$ 13,363.36	$ 73,373.98	$ 31,378.14	$ 39,081.42	
	86,737.34				31,378.14	
		$ 86,737.34				
	$ 7,703.28					$ 7,703.28

SCHEDULE M. (Continued)

STATEMENT SHOWING—1. Balances of Homesteads Main Account as of December 31, 1924.
2. Collection to Date from Homestead Tracts.
3. Transfers to Date from Homestead Tracts to Farm Loan "Surplus Fund."
4. Road Expenditures to Date on Homestead Tracts.
5. Balance of Each Homestead Tract in Relation to Balance of Main Account.

	Total Collections to Date	Farm Loan 'Surplus Fund'	Roads	Debit Balance	Credit Balance	
HOMESTEAD ROADS—KAUAI:						$ 16,378.70
Anahola	$	$	$ 2,022.25	$ 2,022.25	$	
Hanalei	1,173.23	391.08	.....	.....	782.15	
Kalaheo	19,072.33	1,944.24	16,960.24	.....	167.85	
Kapaa	95,060.81	25,072.19	45,290.21	.....	24,698.41	
Lawai	5,089.96	981.41	2,217.02	.....	1,891.53	
Omao	6,913.63	369.68	2,000.00	.....	4,543.95	
Wailua	22,640.59	7,546.86	15,000.00	.....	93.73	
Reconstruction Waimea River Embankment	.....	13,776.67	.....	13,776.67	.....	
	$149,950.55	$ 50,082.13	$ 83,489.72	$ 15,798.92	$ 32,177.62	
	133,571.85				15,798.92	
		$133,571.85				
	$ 16,378.70					$ 16,378.70

SCHEDULE N

STATEMENT AS OF DECEMBER 31, 1924, OF CONTINUING APPROPRIATIONS BY WAY OF ADVANCES FROM GENERAL FUND TO BE EXPENDED THROUGH THE OFFICE OF THE COMMISSIONER OF PUBLIC LANDS, SHOWING

1—Total of Appropriations by Islands authorized and unauthorized
2—Total Expenditures on authorized appropriations
3—Total Refunds and Balances still due General Fund

Appropriations Act and Road	Amounts Appropriated	Appropriations Authorized	Appropriations Unauthorized	Expenditures To Date	Unrefunded Balances	Total Refunded	Amounts of Expenditures Unrefunded This Date	Refunding Accounts
Hawaii								
Act 144, S L 1919—Waiakea Residence Lots	$ 10,000 00	$ 10 000 00	$	$ 9,970 20	$ 29 80 (Lapsed)	$ 8 200 00	$ 1 770 20	Waiakea Residence Lots
Act 145, S L 1919—Waiakea Residence Lots	15,000 00	15 000 00		14 942 75	57 25 (Lapsed)		14 942 75	Waiakea Residence Lots
Act 148 S L 1919—Leleiwi Lehia Park	30,000 00	30,000 00		831 22	29 168 78		831 22	Leleiwi Lots (when sold)
Act 178, S L 1919—Repair Road from Napoopoo to Honaunau	1,500 00		1,500 00					
Act 174, S L 1919—Kalapana to Kapahu Homesteads	5 000 00		5,000 00					
Act 200, S L 1919—Bridges, Wood Valley Homesteads	3,000 00		3 000 00					
Act 180, S L 1921—Wood Valley Homesteads	13,000 00	13,000 00		3,280 00	9,720 00		3 280 00	Homestead Roads Hawaii
Act 173 S L 1921—Waiakea Homesteads	150 000 00	150,000 00		142,203 16	7 796 84 (Lapsed)	104 203 16	38 000 00	Homestead Roads Hawaii
Act 176 S L 1921—Manowaiopae Homesteads	20 000 00	20 000 00		18,701 55	1,298 45*		18,701 55	Homestead Roads Hawaii
Act 178 S L 1921—Lepoloa Kauniho Homesteads	18,000 00		18,000 00					
Act 181, S L 1921—Waiohinu Town Lots	1,000 00	1,000 00			1,000 00			Special Land Sales, Hawaii
Act 99, S L 1921—Kaiwiki Homesteads	15,000 00		15,000 00					
Act 170, S L 1921—Puuepa Kokoiki Homesteads	2,000 00	2,000 00		1,515 92	484 08		1,515 92	Homestead Roads Hawaii
Act 39 S L 1923—Kiolokaa Keaa Homesteads	15,000 00	15,000 00			15 000 00			Homestead Roads Hawaii
Act 45 S L 1923—Kaauhuhu Homesteads	15,000 00	15 000 00			15,000 00			Homestead Roads, Hawaii
Act 95, S L 1923—Honomu Homesteads	7 000 00		7 000 00					
Act 97, S L 1923—Kuhio to Keaukaha	10 000 00	10,000 00		6,263 98	3,736 02*		6 263 98	Special Land Sales, Hawaii
Act 113, S L 1923—Peck Road Olaa Homesteads	8,500 00		8 500 00					

SCHEDULE N—(Continued)

STATEMENT AS OF DECEMBER 31, 1924, OF CONTINUING APPROPRIATIONS BY WAY OF ADVANCES FROM GENERAL FUND TO BE EXPENDED THROUGH THE OFFICE OF THE COMMISSIONER OF PUBLIC LANDS, SHOWING

1—Total of Appropriations by Islands authorized and unauthorized
2—Total Expenditures on authorized appropriations
3—Total Refunds and Balances still due General Fund

Appropriations Act and Roads	Amounts Appropriated	Appropriations Authorized	Appropriations Unauthorized	Expenditures To Date	Unrefunded Balances	Total Refunded	Amounts of Expenditures Unrefunded This Date	Refunding Accounts
Act 198, S L 1923—Kaapahu Paaulo Homesteads	$ 20 000 00	$ 20,000 00	$	$	$ 20 000 00	$	$	Homestead Roads Hawaii
Act 200, S L 1923—New Waiakea House Lots	50,000 00	50,000 00		49 771 94	228 06*		49 771 94	New Waiakea Lots (when sold)
Act 207, S L. 1923—Kalopa Homesteads	12,000 00	12 000 00		4,768 72	7 231 28		4,768 72	Homestead Roads, Hawaii
Act 208, S L 1923—Kaumana Ponahawai Homesteads	10,000 00	10 000 00		453 22	9 546 78		453 22	Homestead Roads Hawaii
Act 209, S L 1923—Kalapana to Kamaili Homesteads	6 500 00	6,500 00		6,117 60	382 40*		6 117 60	Homestead Roads, Hawaii
Act 210, S L 1923—Waiakea Homesteads	5,000 00	5,000 00			5 000 00			Homestead Roads Hawaii
Act 211, S L 1923—Waiakea Residence Lots	11,000 00	11 000 00			11,000 00			Waiakea Residence Lots
Act 212, S L 1923—Waiakea Residence Lots	9,000 00	9,000 00		7 015 36	1 984 64		7,015 36	Waiakea Residence Lots
Act 213, S L 1923—Pahoehoe Trails	6 000 00		6,000 00					
Act 221, S L 1923—Waiea Trails	6,000 00		6 000 00					
Act 232, S L 1923—Papaaloa Homesteads	3,000 00	3,000 00			3 000 00			Homestead Roads Hawaii
	$477,500 00	$407,500 00	$ 70,000 00	$265,835 62	$141,664 38	$112 403 16	$153,432 46	

NOTE * Projects completed, unexpended balances to be lapsed $ 5 644 93
Amounts already lapsed 7 883 89
$ 13,528 82

Maui								
Act 51, S L 1921—Kahakuloa Extension	$ 15,000 00	$ 15,000 00	$	$ 8,000 00	$ 7,000 00	$	$ 8,000 00	Special Land Sales, Maui
Act 68 S L 1921—Haleakala Homesteads	10,000 00		10,000 00					
Act 197, S L 1923—Waiohuli Keokea (mauka) Homesteads	9,000 00	9 000 00			9 000 00			Homestead Roads, Maui
Act 201, S L 1923—Waiohuli Keokea Drainage (makai) Homesteads	6,000 00	6,000 00		236 80	5,763 20		236 80	Homestead Roads, Maui
Act 224, S L 1923—Kamaole (makai) Homesteads	3 500 00	3,500 00		156 00	3,344 00		156 00	Homestead Roads Maui
	$ 43,500 00	$ 33,500 00	$ 10 000 00	$ 8,392 80	$ 25,107 20	$	$ 8,392 80	

SCHEDULE N—(Continued)

STATEMENT AS OF DECEMBER 31, 1924, OF CONTINUING APPROPRIATIONS BY WAY OF ADVANCES FROM GENERAL FUND TO BE EXPENDED THROUGH THE OFFICE OF THE COMMISSIONER OF PUBLIC LANDS, SHOWING:

1—Total of Appropriations by Islands authorized and unauthorized.
2—Total Expenditures on authorized appropriations.
3—Total Refunds and Balances still due General Fund.

Appropriations Act and Roads	Amounts Appropriated	Appropriations Authorized	Appropriations Unauthorized	Expenditures To Date	Unrefunded Balances	Total Refunded	Amounts of Expenditures Unrefunded This Date	Refunding Accounts
Honolulu:								
Act 179, S. L. 1917—Kawailoa Beach Lots	$ 3,500.00	$.....	$ 3,500.00	$.....	$.....	$.....	$.....	
Act 130, S. L. 1917 | Act 35, S. L. 1919 } Palolo Belt Road	7,995.00	.....	7,995.00	.....	.....	.....	.....	
Act 193, S. L. 1921—Waimanalo Belt Road	300,000.00	300,000.00	.....	300,000.00	.....	.....	300,000.00	Waimanalo Lots (when sold)
Act 247, S. L. 1921—Makaha-Keaau Homesteads	2,000.00	2,000.00	.....	.....	2,000.00	.....	.....	Homestead Roads, Honolulu
Act 96, S. L. 1923—Alewa Heights House Lots	45,000.00	45,000.00	.....	44,924.55	75.45*	.....	44,924.55	Alewa Heights House Lots
Act 202, S. L. 1923—Kaneohe Homesteads	5,000.00	.....	5,000.00	.....	.....	.....	.....	
Act 203, S. L. 1923—Lualualei Homesteads	15,000.00	15,000.00	.....	.....	15,000.00	.....	.....	Homestead Roads, Honolulu
Act 186, S. L. 1917 | Act 256, S. L. 1923 } Purchase School Lands	60,000.00	60,000.00	.....	51,275.80	8,724.20	.....	51,275.80	Special Land Sales, Honolulu
	$438,495.00	$422,000.00	$ 16,495.00	$396,200.35	$ 25,799.65	$.....	$396,200.35	
NOTE: * Project completed, unexpended balance to be lapsed					$ 75.45			
Kauai:								
Act 171, S. L. 1921—Kawaihau Road—Kapaa Homesteads	$ 35,000.00	$ 35,000.00	$.....	$ 9,138.92	$ 25,861.08	$.....	$ 9,138.92	Homestead Roads, Kauai
Act 171, S. L. 1921—Olohena Road—Kapaa Homesteads	35,000.00	35,000.00	.....	34,726.76	273.24	33,979.31	747.45	Homestead Roads, Kauai
Act 172, S. L. 1921—Wailua Homesteads	16,000.00	16,000.00	.....	.....	16,000.00	.....	.....	Homestead Roads, Kauai
Act 13, S. L. 1923—Anahole Homesteads	3,000.00	3,000.00	.....	.....	3,000.00	.....	.....	Homestead Roads, Kauai
Act 114, S. L. 1923—Lawai Valley—Lawai Homesteads	10,000.00	10,000.00	.....	1,070.00	8,930.00	.....	1,070.00	Homestead Roads, Kauai
Act 121, S. L. 1923—Kapaa House Lots	10,000.00	10,000.00	.....	.....	10,000.00	.....	.....	Kapaa House Lots
Act 173, S. L. 1923—Kapaa-Wailua Homesteads	40,000.00	.....	40,000.00	.....	.....	.....	.....	
Act 199, S. L. 1923—Kekaha House Lots	10,000.00	10,000.00	.....	.....	10,000.00	.....	.....	Kekaha House Lots
	$159,000.00	$119,000.00	$ 40,000.00	$ 44,935.68	$ 74,064.32	$ 33,979.31	$ 10,956.37	

STATEMENT AS OF DECEMBER 31, 1924, OF CONTINUING APPROPRIATIONS BY WAY OF ADVANCES FROM GENERAL FUND TO BE EXPENDED THROUGH THE OFFICE OF THE COMMISSIONER OF PUBLIC LANDS, SHOWING:

1—Total of Appropriations by Islands authorized and unauthorized.
2—Total Expenditures on authorized appropriations.
3—Total Refunds and Balances still due General Fund.

Recapitulation of Totals	Amounts Appropriated	Appropriations Authorized	Appropriations Unauthorized	Expenditures To Date	Unrefunded Balances	Total Refunded	Amounts of Expenditures Unrefunded This Date
Hawaii	$ 477,500.00	$407,500.00	$ 70,000.00	$265,835.62	$141,664.38	$112,403.16	$153,432.46
Maui	43,500.00	33,500.00	10,000.00	8,392.80	25,107.20	.....	8,392.80
Honolulu	438,495.00	422,000.00	16,495.00	396,200.35	25,799.65	.....	396,200.35
Kauai	159,000.00	119,000.00	40,000.00	44,935.68	74,064.32	33,979.31	10,956.37
	$1,118,495.00	$982,000.00	$136,495.00	$715,364.45	$266,635.55	$146,382.47	$568,981.98

STATEMENT COMPARING UNREFUNDED BALANCES OF EXPENDITURES PLUS UNEXPENDED AMOUNTS OF AUTHORIZED APPROPRIATIONS, AS OF DECEMBER 31, 1924, AGAINST BALANCES OF REFUNDING ACCOUNTS, ALSO OF DECEMBER 31, 1924

	Number of Appropriations Liable For	Liable Now for Expenditure to Date & Unrefunded Balances of Expenditures	—Also— Liable for Unexpended Amounts of Authorized Appropriations When Used	Total Committed Liability as of December 31, 1924	Balances of Refunding Accounts as of December 31, 1924.
Refunding Accounts:					
HAWAII:					
Homestead Roads—Hawaii	12	$ 72,837.01	$ 84,982.14	$157,819.15	$ 20,783.00
Special Land Sales—Hawaii	2	6,263.98	1,000.00	7,263.98	4,070.21
Waiakea Residence Lots—Hawaii	4	23,728.31	12,984.64	36,712.95	14,953.41
New Waiakea House Lots—Hawaii (when sold)	1	49,771.94	.....	49,771.94	.....
Leleiwi Lots—Hawaii (when sold)	1	831.22	29,168.78	30,000.00	.....
	20	$153,432.46	$128,135.56	$281,568.02	$ 39,806.62

This Page is Not Yet Available

If you have a hardcopy page suitable for scanning,
LLMC would like to hear from you.

Thank you.

1-800-235-4446
or
llmcdigital@aol.com

This Page is Not Yet Available

If you have a hardcopy page suitable for scanning,
LLMC would like to hear from you.

Thank you.

1-800-235-4446
or
llmcdigital@aol.com

SCHEDULE P

STATEMENT OF DEPOSITS WITH THE TREASURER DURING THE TWO YEARS FROM JANUARY 1, 1923, TO DECEMBER 31, 1924

	Amounts Deposited	Amounts subject to Transfer to Farm Loan "Surplus Fund" pursuant to Act 225, S. L. 1919.	Amount subject to Transfer to "Hawaiian Homes Loan Fund" pursuant to the "Hawaiian Homes Commission Act."	
			30%	100%
Land Revenues—Rents and Fees	$1,084,071.47	$146,192.63	$237,326.33	$50,822.50
Land Office Realizations	5,986.06			
Homestead Roads—Hawaii	76,496.28	25,498.77	.....	.....
Homestead Roads—Maui	5,441.88	1,868.97	.....	.....
Homestead Roads—Honolulu	11,292.66	3,764.24	.....	.....
Homestead Roads—Kauai	25,161.68	8,387.23	.....	.....
Public Land Sales, Sinking Fund	568.70			
Land Sales, Act 129, 1911—Hawaii	13,433.74			
Land Sales, Act 129, 1911—Maui	1,336.35			
Land Sales, Act 129, 1911—Honolulu	72,084.00			
Land Sales, Act 129, 1911—Kauai	27,314.11			
Olaa Summer Lots, Hawaii	1,121.07			
Piihonua House Lots, Hawaii	8,084.99			
Waiakea Residence Lots, Hawaii	25,036.59			
Kaupakulua Land Sales, Maui	1,948.60			
Olinda House Lots, Maui	775.26			
Wahikuli House Lots, Maui	1,823.65			
Alewa Heights House Lots, Honolulu	13,570.81			
Makiki Round Top Lots, Honolulu	200.00			
Pupukea-Paumalu Beach Lots, Honolulu	2,289.48			
Kapaa House Lots, Kauai	4,425.60			
Kekaha House Lots, Kauai	4,507.25			
Improvements on Lands	12,176.83			
	$1,399,147.12	$185,711.84	$237,326.33	$50,822.50
			$288,148.83	

SCHEDULE Q

STATEMENT OF EXPENDITURES DURING THE TWO YEARS FROM JANUARY 1, 1923, TO DECEMBER 31, 1924

		From Balance 1921—1923 Appropriation			From 1923—1925 Appropriation				
		Available working Balance, Jan. 1, 1923	Amount Drawn 6 Months from Jan. 1, 1923, to June 30, 1923	Balance Lapsed	Appropriation	Amount Drawn 18 Months from July 1, 1923, to Dec. 31, 1924	Present working Balance	Total Expended for Two Years	Per Cent
1. SALARIES—									
1-A-1	Salary, Commissioner of Public Lands	$ 2,850.00	$ 2,850.00	$.....	$11,400.00	$ 8,550.00	$ 2,850.00	$11,400.00	
1-A-1	Salary, Chief Clerk and Subagent, 5th Land District...	1,800.00	1,800.00	.....	7,800.00	5,850.00	1,950.00	7,650.00	
1-A-1	Salary, Subagent, Hawaii...	1,350.00	1,350.00	.....	5,400.00	4,050.00	1,350.00	5,400.00	
1-A-1	Salary, Subagent, Maui.....	1,200.00	357.15	842.85	5,400.00	4,050.00	1,350.00	4.407.15	
1-A-1	Salary, Subagent, Kauai....	1,350.00	1,350.00	.....	5,400.00	4.050.00	1,350.00	5,400.00	
1-A-1	Salary, Clerks and Assistants	11,505.40	9,150.00	2,355.40	40,440.00	28,385.50	12,054.50	37,535.50	
	Salary Totals.....	$20,055.40	$16,857.15	$ 3,198.25	$75,840.00	$54,935.50	$20,904.50	$71,792.65	
2. EXPENSES—PUBLIC LANDS—									
	Balance on Hand, Jan. 1, 1923.....	$ 5,746.90	$.....	$.....	$21,000.00	$.....	$.....	$.....	
	Additional appropriation, Act 27, S. L. 1923, April 2, 1923.....	2,240.00							
1-A-2	Wages	.....	211.50	.....	.....	839.35	.....	1,050.85	4.333
1-A-3	Special Payments	.....	1,435.00	.....	.....	3,467.00	.....	4,902.00	20.214
1-B-1	Traveling	.....	460.15	.....	.....	1,439.16	.....	1,899.31	7.832
1-B-2	Transportation	.....	13.00	.....	.....	44.45	.....	57.45	.237
1-B-3	General Repairs..	.....	30.80	.....	.....	130.65	.....	161.45	.666
1-B-4	Motor Vehicle Repairs.....	.....	740.75	.....	.....	955.52	.....	1,696.27	6.995
1-B-5	Light, heat, power, water, etc.	.....	44.01	.....	.....	126.43	.....	170.44	.703
1-B-6	Communication, Service....	.....	279.86	.....	.....	1,172.00	.....	1,451.86	5.987
1-B-7	Printing and advertising...	.....	106.95	.....	.....	1,690.91	.....	1,797.86	7.414
1-C-3	Office Supplies	.....	3,265.66	.....	.....	1,716.34	.....	4,982.00	20.544
1-C-6	Educational and Recreational	.....	13.70	.....	.....	84.80	.....	98.50	.402
1-C-8	Motor Vehicle Supplies	.....	368.00	.....	.....	1,705.56	.....	2,073.56	8.551
1-C-10	Household Supplies	.....	.....	.....	.....	1.25	.....	1.25	.005
1-E-2	Rentals	.....	110.00	.....	.....	365.00	.....	475.00	1.960
2-A-1	Office Equipment	.....	533.45	.....	.....	631.30	.....	1,164.75	4.803
2-A-5	Motor Vehicles	.....	.....	.....	.....	2,268.25	.....	2,268.25	9.354
	General Expense Totals....	$ 7,986.90	$ 7,612.83	$ 374.07	$21,000.00	$16,637.97	$ 4,362.03	24,250.80	100%
	Current Expense Totals....	$28,042.30	$24,469.98	$ 3,572.32	$96,840.00	$71,573.47	$25,266.53	$96,043.45	

SCHEDULE Q (Continued)

SUMMARY OF EXPENDITURES FOR TWO YEARS FROM JANUARY 1, 1923, TO DECEMBER 31, 1924

Total Amount Expended for Salaries	$71,792.65	74.75%
Total Amount Expended for General Expenses	24,250.80	25.25%
Total Expenses for Land Office	$96,043.45	100%

SCHEDULE R

STATEMENT OF EXPENDITURES DURING THE TWO YEARS FROM JANUARY 1, 1923, TO DECEMBER 31, 1924, BY THE LAND BOARD

	From Balance of 1921—1923 Appropriation			From 1923—1925 Appropriation				
	Balance on Hand Jan. 1, 1923	Amount drawn 6 Months from Jan. 1, 1923, to June 30, 1923	Balance Lapsed	Appropriation	Amount drawn 18 Months from July 1, 1923, to Dec. 31, 1924	Present Working Balance	Total Expended for Two Years	Per Cent
1. SALARIES: LAND BOARD—								
1-A-1 Secretary	$ 450.00	$ 450.00	.....					
Salary Totals	$ 450.00	$ 450.00	.....					
2. EXPENSES: LAND BOARD	606.77	.....	.....	$1,000.00	.....	.....	.....	.....
1-A-3 Special Payments	.....	203.95	.....	.....	412.90	.....	616.85	42.506
1-B-1 Traveling	.....	207.55	.....	.....	557.00	.....	764.55	52.684
1-B-6 Communication Service	.....	.....	.....	.....	16.80	.....	16.80	1.157
1-B-7 Printing and Advertising	.....	4.50	.....	.....	.....	.....	4.50	.310
1-C-3 Office Supplies	.....	7.00	.....	.....	6.50	.....	13.50	.931
2-A-1 Office Equipment	.....	35.00	.....	.....	.....	.....	35.00	2.412
General Expense Totals	$ 606.77	$ 458.00	$ 148.77	$1,000.00	$ 993.20	$ 6.80	$1,451.20	100.00
Current Expense Totals	$1,056.77	$ 908.00	$ 148.77	$1,000.00	$ 993.20	$ 6.80	$1,901.20	

SCHEDULE S

STATEMENT OF "COST OF OPENING HOMESTEAD TRACTS" OPENED DURING THE TWO YEARS FROM JAN. 1st, 1923, TO DECEMBER 31st, 1924

Haukulua II Homestead Tract, South Kona, Hawaii, Homesteaded June 19, 1923, containing 13 lots. Total area, 73.44 acres; only 11 lots advertised for entry; 2 reserved, 1 for school and 1 for general public.

Expenses	Tract Opening		Road		
	Survey Office	Land Office	Survey Office	Land Office	
Advertising	.....	$ 219.75	.....	.....	$ 219.75
Auto Hire	$ 58.50	.....	.....	.....	58.50
Board and Lodging	23.30	.....	.....	.....	23.30
Material and Supplies	1.98	.....	.....	.....	1.98
Pay Roll	72.00	.....	.....	$ 95.80	167.80
Printing	.....	2.65	.....	.....	2.65
Sundries	1.50	.....	.....	.....	1.50
Traveling	26.40	.....	.....	.....	26.40
Road Contract	.....	.....	.....	1,500.00	1,500.00
	$ 183.68	$ 222.40	.....	$1,595.80	
	$406.08		$1,595.80		$2,001.88 or $2.739 per Acre

SCHEDULE S. (Continued)

EXPENDITURES MADE UNDER "EXPENSES SURVEYING AND OPENING HOMESTEADS" ACCOUNT DURING THE TWO YEARS FROM JANUARY 1st, 1923, TO DECEMBER 31st, 1924

	Expenditures	Balance	Expenditure made by Land Office	Expenditure made on Haukulua Tract Survey	Homesteads Road
Balance on hand, January 1, 1923	$	$2,193.91	$	$	$ .....
Advertising	219.75	.....	219.75	219.75	.....
Pay Roll	95.80	.....	95.80	.....	95.80
Printing	2.65	.....	2.65	2.65	.....
Road Contract	1,500.00	1,818.20	1,500.00	.....	1,500.00
Balance on hand, December 31, 1924		$ 375.71	$1,818.20	$ 222.40	$1,595.80

SCHEDULE T

COMPARATIVE STATEMENT OF RECEIPTS AND EXPENDITURES IN TWO-YEAR PERIODS FROM JANUARY 1, 1915, TO DECEMBER 31, 1924

	Two Years From January 1, 1915, to December 31, 1916	Two Years From January 1, 1917, to December 31, 1918	Two Years From January 1, 1919, to December 31, 1920	Two Years From January 1, 1921, to December 31, 1922	Two Years From January 1, 1923, to December 31, 1924
Receipts	$754,387.00	$989,133.86 Increase of 234,746.86	$1,454,403.95 Increase of 465,270.09	$1,562,856.84 Increase of 108,452.89	$1,399,147.12 Decrease of 163,709.72
Expenditures	39,489.65	57,192.64 Increase of 17,702.99	83,788.04 Increase of 26,595.40	86,933.29 Increase of 3,145.25	96,043.45 Increase of 9,110.16
Percentage of Expenditures to Receipts	5.234%	5.782%	5.7609%	5.562%	6.8644%

SCHEDULE T (Continued)

Graphical Comparison of Receipts and Expenditures



REPORT OF THE WORK OF THE DIVISION OF HYDROGRAPHY IN COOPERATION WITH THE UNITED STATES GEOLOGICAL SURVEY, FOR THE PERIOD DURING THE TWO YEARS FROM JANUARY 1, 1923, TO DECEMBER 31, 1924.

The work of the Division of Hydrography, by cooperative agreement of the Governor of the Territory of Hawaii and the Director of the United States Geological Survey, consists chiefly in the gaging of streams to determine the water supply of the Territory of Hawaii. Funds do not permit of the measuring of all streams, so only representative streams are selected, and, as far as possible, only those draining Territorial lands. The value of any particular stream-flow record is hard to establish. It is entirely dependent upon the possible future utilization of the water; but the longer an accurate record of stream-flow has been maintained, the more valuable it becomes to the Territory, as any proposed expansion in homesteading or industry, immediately raises the question of the amount of available water.

Continuous records of stream flow are now being obtained at seventy-four gaging stations. Approximately ninety per cent of these are the measure of Government waters upon which water and land rentals are, or will be, based. Leases of these lands are of long duration and the rentals, especially of the older ones, were determined with little knowledge of either the value or amount of water involved. The first point now raised by arbitrators appointed to appraise the value of these water-rights is: what records of flow are available? In the case of two leases recently expired which have paid a total annual rental of $5,100, the upset price on renewal, based on records obtained by the Division of Hydrography will be increased to about $30,000. The gain to the Territory on these leases alone will, therefore, be nearly sufficient to maintain the bureau.

Field work has progressed steadily. With experience and improvements in instruments, greater accuracy in the records is being secured. All stations are now equipped with continuous recording instruments, attended by engineers of this Division. This not only eliminates errors arising from the use of daily readings, but also those arising from the care of instruments by untrained observers. Each of the seventy-four stations was visited every month or six weeks by an engineer from this office, who adjusted the instrument, removed record, made minor repairs, and made a current meter measurement of the flow of the stream. In all, 793 of these measurements were made, and an additional 159 were made on special investigation. A total of 1,629 months of continuous record of flow was obtained, which represents an average length of record of 11.1 months per year for each station

maintained. This is an excellent showing and indicates the value of having the instruments handled by trained engineers.

On the other hand, office work has not been progressing consistently with the collection of field data. The addition of a number of new stations provided for in the previous biennium increased the amount of data coming into the office, at the same time requiring additional field work in their maintenance. As no provision was made by the 1923 legislature for additional personnel, the maintenance of these new stations has caused the work of computing the records to fall behind. It will, therefore, be necessary to discontinue important stations at the head of Waimea Canyon on Kauai and on the Haiku-uka Boundary on Maui, unless another engineer is provided for to maintain the proper balance between field and office work.

The distribution of the work is best shown by the following percentages, based on the amount of records obtained on each island: Kauai, 27%; Oahu, 6%; Molokai, 9%; Maui, 56% Hawaii, 2%. Twenty stations are now being maintained on Kauai, four on Oahu, seven on Molokai, forty-one on Maui, and two on Hawaii.

The following tabulation of the above gives a more comprehensive idea of the amount and distribution of work:

Classification of Work	Kauai	Oahu	Maui	Molokai	Hawaii	Total
Stations maintained Jan. 1, 1923.....	21	6	41	8	0	76
Stations maintained Dec. 31, 1924.....	20	4	41	7	2	74
New stations, including those relocated ...	0	0	1	0	2	3
Station inspections made by engineers	428	149	902	141	9	1629
Current meter measurements at stations....	278	59	356	84	8	793
Current meter measurements at other points	25	92	38	4	0	159
Months continuous record obtainable... ...	487	101	960	174	34	1756
Average number of months record per year..	10.9	11.4	11.3	10.8	10.2	11.1

Cooperation has been maintained with the Weather Bureau in the reading of rain-gages at isolated ponits where knowledge of the amount of rainfall is valuable. This work costs but a trifle, as it is handled by our engineers in connection with their routine duties. Also, without our assistance, these records would have to be discontinued on account of the expense that would devolve upon the Weather Bureau. Seventeen rainfall stations, including the record station at Waialeale, four on the Haiku-uka boundary of Maui, and two on the summits of the trails leading into Wailau Valley, on Molokai, have been maintained by this office.

Work on the investigation of artesian wells was resumed in July, 1923, when the appropriation for the expenses of an engineer for that purpose became available. This work has been confined almost entirely to the island of Oahu and largely to the area underlying the City of Honolulu. All accessible wells in the

Honolulu district have been inspected, and the waste of some ten million gallons per day has been stopped by requiring the repair of defective wells and the curtailing of excessive use for irrigation. Information supplied the Superintendent of Public Works has led to an item in his budget for the repair of Territorial wells now defective. Several wells whose location was formerly unknown have been traced and either examined or are now under consideration. Records of the fluctuation of head in the several basins have been kept and many salt determinations made for us by Dr. H. S. Palmer of the University of Hawaii and Mr. S. W. Tay of the Board of Health have been tabulated. Requests for information and advice from various plantations and from the U. S. Navy have been complied with in so far as possible without sacrificing the more immediately important work in the city.

The fact that salt water has already begun to encroach on the deeper wells near the beach, particularly at Waikiki, indicates the timeliness and importance of the study of the artesian situation and of the steps taken to stop waste. The continuation of this work is vital to the preservation of Honolulu's artesian water supply.

There is a class of wells in the city under private ownership consisting of wells that are not used and probably never have been used by their present owners. Some of these wells are now defective and others are likely to become so. They were acquired with the property and in some cases the cost of sealing would nearly equal the value of the property. It is recommended that provision be made whereby they may be acquired and sealed at public expense for the public good. To seal those now defective would cost approximately $20,000.

Except for these wells, present legislation seems to be adequate for dealing with the situation.

Special acknowledgment for cooperation in the collection of records is due to the following: Kauai—B. P. Bishop Estate, Princeville and Kilauea Plantations and East Kauai Water Company. Oahu—City and County of Honolulu Water Department. Molokai—Maui County and Hawaiian Homes Commission. Maui—East Maui Irrigation Company and Pioneer Mill Company. Hawaii—County Engineer and C. Brewer and Company. Figures are not available of the expenditures made by the above named, but acknowledgment of this cooperation is hereby made.

FINANCIAL STATEMENT OF THE DIVISION OF HYDROGRAPHY IN COOPERATION WITH THE UNITED STATES GEOLOGICAL SURVEY FOR THE TWO YEARS FROM JANUARY 1, 1923, TO DECEMBER 31, 1924

	From Balance 1921-23 Appropriations			From 1923-25 Appropriation			
	Balance on hand Jan. 1, 1923	Amount Drawn	Balance Lapsed	Appropriation	Amount Drawn	Present Working Balance	Total expended for two Years
TERRITORIAL FUNDS:							
Salary, Chief Hydrographer	$ 1,500.00	$ 1,500.00	$.....	$ 6,600.00	$ 4,950.00	$ 1,650.00	$ 6,450.00
Salaries, Officers and employees	5,532.89	5,395.00	147.89	.....	.....	.....	5,385.00
Salaries, Engineers, Assistants, and expenses	.....	.....	.....	27,600.00	19,869.11	7,730.89	19,869.11
New Consrtuction and Engineering on Maui	1.32	.....	1.32	.....	.....	.....	.....
General Water Investigations	2,112.81	2,040.97	71.84	9,000.00	5,536.18	3,463.82	7,577.15
FEDERAL FUNDS	2,616.77	2,223.69	393.28	9,300.00	9,022.98	277.02	11,246.67
	$11,763.99	$11,149.66	$ 614.33	$52,500.00	$39,378.27	$13,121.73	$50,527.93

REPORT OF TOPOGRAPHIC SURVEYS IN COOPERATION BETWEEN THE UNITED STATES GEOLOGICAL SURVEY AND THE TERRITORY OF HAWAII FOR THE TWO YEARS FROM JANUARY 1, 1923, TO DECEMBER 31, 1924.

On March 9, 1920, a cooperative agreement for the fiscal year 1921, was entered into between the Territory of Hawaii and the United States Geological Survey, whereby the sum of $25,000 was allotted by the Territory of Hawaii and the same amount was allotted by the United States Geological Survey, for topographic surveys to be made in the Territory of Hawaii. A continuation of this cooperative agreement was signed by the Governor on June 4, 1921, and again on May 29, 1922, as the Legislature had appropriated $50,000 in 1921 for two years' expenditures. On June 2, 1923, the Governor signed a new agreement for $25,000 effective July 1, 1923, to cover expenditures to be made to June 30, 1924, which was half of the $40,000 appropriated by the Legislature in 1923 plus $5,000 which was a trust fund from the Hawaiian Pineapple Company to be expended on the Island of Lanai. On March 18, 1924, he signed another agreement for $20,000 for expenditures to be made to June 30, 1925, which covered the balance of the $40,000 appropriated by the Legislature in 1923.

Under the terms of these last two agreements the details governing the work are that the scale and methods to be employed in the field and office to secure accuracy in the construction of the final map shall be determined by the Director of the United States Geological Survey; that the areas selected for survey shall be agreed upon by the Director of the United States Geological Survey and the Governor of Hawaii or their representatives; that the surveys shall be executed in a manner sufficiently elaborate to prepare maps for reproduction on standard scales which may be agreed upon for different localities, and that they shall show the relief (by means of contour lines), water courses, public culture, and all civil boundaries as marked upon the ground at the time the field survey is executed; that the Federal allotment shall bear an approximate charge of 12½ per cent for the necessary administrative expense in connection with the proper execution of field and office work; that during the progress of the work free access to the field sheets and records shall be afforded the Governor of Hawaii or his representative; that the Governor of Hawaii or his representative shall be furnished with photographic copies of the manuscript sheets; and at any time after the final publication is completed, the Governor of Hawaii shall be furnished with transfers from the plates of the maps for use in printing editions of said maps; and that the resulting maps shall fully recognize the cooperation of the Territory of Hawaii.

Field work on the Island of Molokai was completed prior to January 1, 1923. The Island of Lanai was completely surveyed during the biennial period for which this report is made, and field work was continued on the Islands of Hawaii and Maui. Nine topographic engineers were engaged on this work; 265.08 miles of primary levels were run; and 1,109.75 square miles of topography were mapped at a cost to the Federal Government of $49,149.87 and to the Territory of $46,430.10.

The following financial statement shows the allotments made and the expenditures of Territorial funds:

Balance, January 1, 1923, of Territorial Appropriation for Topographic Surveys in Hawaii (a similar amount being allotted by the Federal Government)	$12,180.64
Appropriation made by Legislature, effective July 1, 1923, for two years, called "Continuation Topographic Survey" Appropriation (a similar amount being allotted by the Federal Government)	40,000.00
In addition to the funds appropriated by the Legislature for this period a trust fund from the Hawaiian Pineapple Company was received by the Governor and expended under a formal agreement. (To meet these additional funds the Federal Government allotted an equal amount)	5,000.00
Total Appropriation, January 1, 1923, to December 31, 1924	$57,180.64
Expenditures, January 1, 1923, to December 31 1924	46,430.10
Balance on hand, January 1, 1925	$10,750.54

The following table shows the amounts expended on the Islands of Hawaii, Lanai, and Maui, for sketching and levels:

	Hawaii		Maui		Lanai		
	Salary	Misc. Exp.	Salary	Misc. Exp.	Salary	Misc. Exp.	Total
Sketching ...	$6,341.78	$7,959.65	$7,644.07	$12,296.04	$2,711.56	$3,390.93	$40,344.03
Levels	1,131.61	1,605.00	632.40	1,726.11	351.96	638.99	6,086.07
Total	$7,473.39	$9,564.65	$8,276.47	$14,022.15	$3,063.52	$4,029.92	$46,430.10

The following statement shows the detailed amount of field work:

SKETCHING

1,109.75	square miles mapped.
67,704	elevations determined.
16,884	setups or stations occupied.
2,384.75	miles of traverse.
892	points interesected.
1,847	vertical angles.

LEVELS

265.08	miles.
90	benchmarks (permanent)
182	benchmarks (temporary).
36	useful elevations.
9,689	setups.

Photolithographic copies of the following 7½ minute quadrangles, mapped prior to January 1, 1923, scale 1:31,680, are available for distribution:

HAWAII		MOLOKAI	
Honuapo 15′ quad.	Puu Keokeo Kahuku Punaluu Naalehu	Honakahou 15′ quad.	Halawa
		Papohaku 15′ quad.	
Kalae 15′ quad.		Kaunakakai 15′ quad	Kualapuu Mahana
Kilauea 15′ quad.	Kilauea Crater Pahuamimi Kau Desert Kapapala	Pukoo 15′ quad.	Kalaupapa Mapulehu
Pahala 15′ quad.	Palima Point Nalikakani		
		MAUI	
Mauna Loa 15′ quad.	Clark Tunnel	Kahului 15′ quad.	Paia

In addition, photolithographic copies of the following 7½ minute quadrangles, mapped between January 1, 1923, and December 31, 1924, scale 1:31,680, are available for distribution:

HAWAII		MAUI	
Makuu 15′ quad.	Keaau Pohoa Junction Kapoho	Lahaina 15′ quad.	Wailuku Maalaea Launiupoko Mala
Kalapana 15′ quad.	Pahoa	Honokahau 15′ quad.	Honolua
Puna 15′ quad.	Puna Forest Wahaula Heiau Glenwood Keauhou	Kahului 15′ quad.	Haiku Kihei Makawao
Puako 15′ quad.	Hinai Puuanahulu Amaehoomalu	Makena 15′ quad.	Ulupalakua Keokea

LANAI

Lanai 15′ quad.	Mauele Koale Maunalei Awalua

Copies of the following 15 minute quadrangle maps, completed in 1910-1915, and printed in colors, are available.

Kauai (Island)
Oahu (Island)
Hawaii (Island)
(15′ quadrangles)
Kohala
Waipio
Hamakua
Honomu
Hilo

There are also printed in colors copies of the following maps completed in 1923 and 1924:

Molokai (Island)
Hawaii (Island)
(15′ quadrangles)
Makuu
Kalapana
Puna
Kilauea
Honuapo
Kalae

The above maps, which have been printed in colors, may be purchased from the Director, U. S. Geological Survey, Washington, D. C., or from the Honolulu agent of the U. S. Geological Survey, Hawaiian News and Thrum's, Ltd.